S^o Carolina 1.36

Pursuant to a warrant from John Thomas Esqr Com^r Loc^s N^o Saluda Dated 18th Augt 1801 I have admeasured and laid out unto James S. Guignard a tract of one thousand acres of land situate in this District of Greenville on the South Fork of Mathers Creek waters of Saluda River Bounded by a line running S.W. by Doathits land N.E. by Sam Earles land and on all other sides by vacant land and hath such form and marks as the above plat represents

Surveyed this 22nd August 1801 } Gab^l Benson D^s
Recorded 5th Septr 1801



State of S^o Carolina / Pursuant to a warrant from John Thomas Com^r of loc^s N^o side Saluda dated 11th aug^t 1801, I have admeasured and laid out unto William Morgan a tract of thirty seven acres of land in Spartanburgh District on Williams Creek waters S^o Tygar River, bounded by a line running N.W. by said Morgans land, S.S.E. & S.E. by Wadsworth & Turpins lan & S.E. by Edwards land, and hath such form & Marks as the above Plat represents, Surveyd 15th aug^t 1801

Gab^l Benson D^s

Recorded 8th Septr 1801

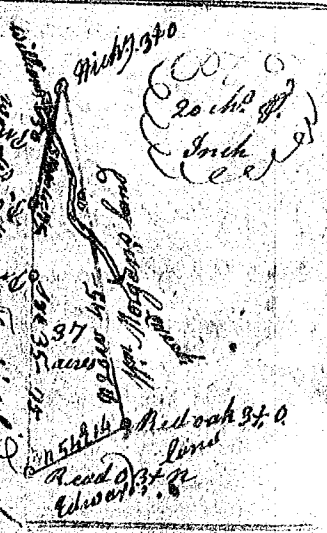

State of S^o Carolina / Pursuant to a warrant from John Thomas Com^r of loc^s &c. I have admeasured and laid out unto John Mathis a tract of 187 acres of land in Spartanburgh District on branches of Bartins Creek of Pacolath bounded by a line running N.E. by John Masons land N.W. S.E. by Nelsons land S.E. by Thomas Gores land, and hath such form and Marks as the above Plat Represents

Surveyd 29th aug^t 1801.

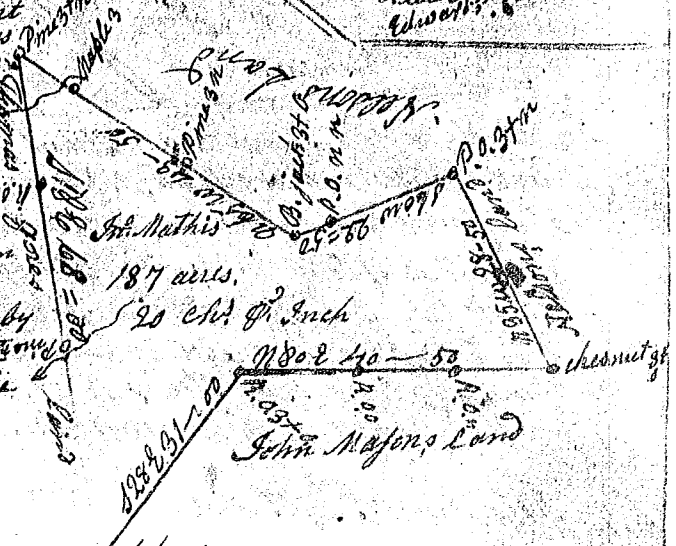

Recorded 8th Septr 1801.

by Gab^l Benson D^s.

23