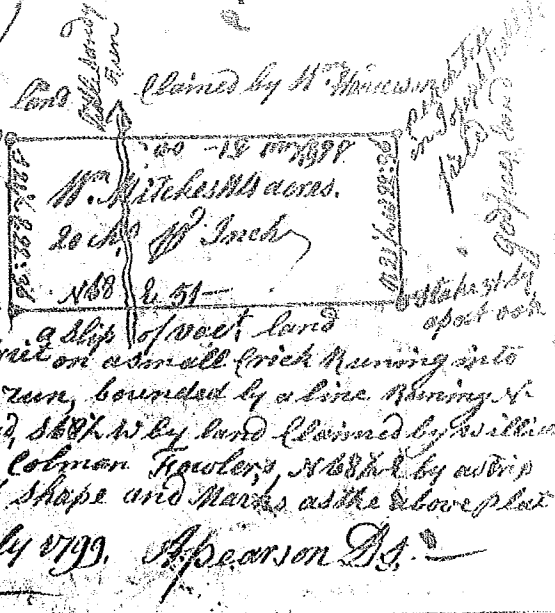
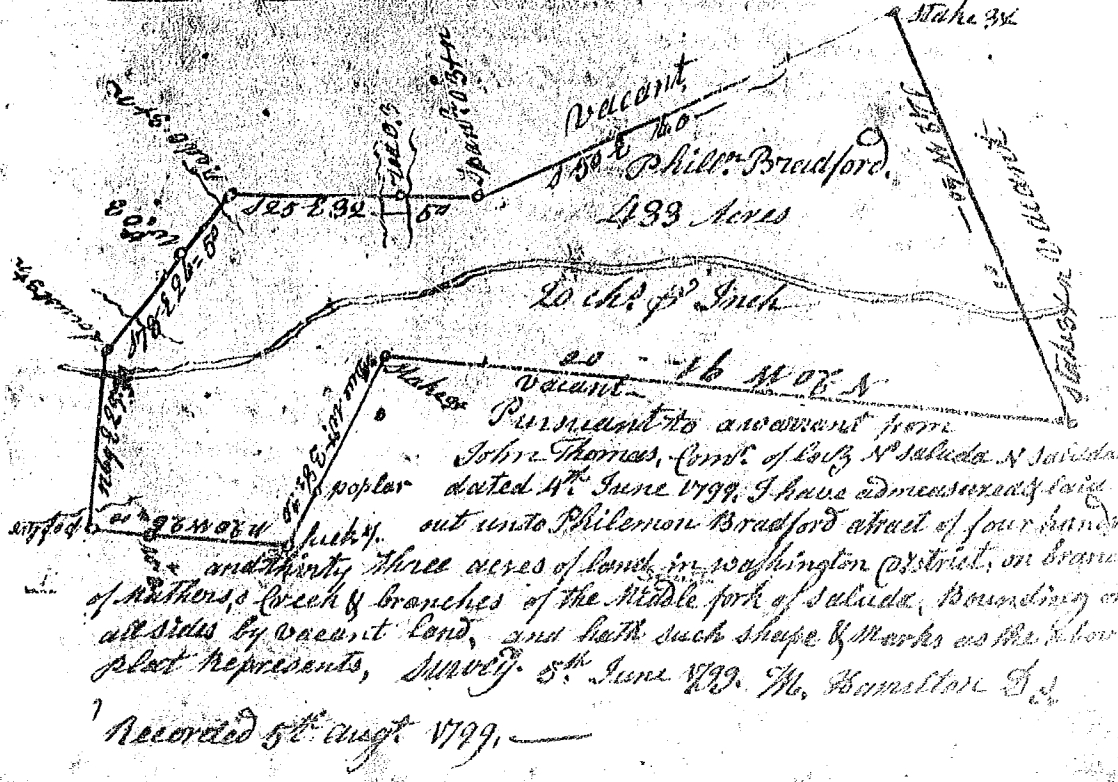
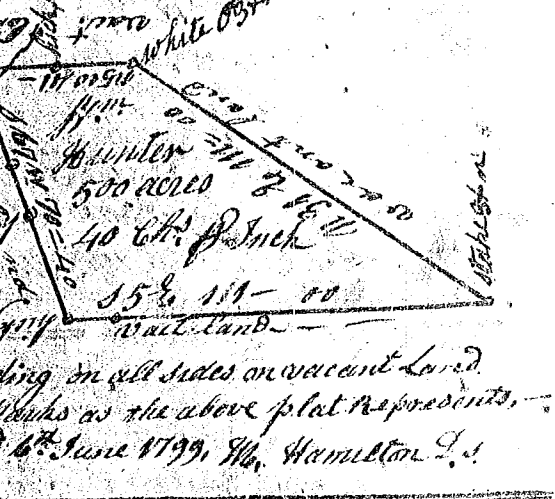


Pursuant to (13)  
 a warrant from John Thomas  
 Comr of Locs N Side Saluda  
 dated 29<sup>th</sup> July 1799 I have  
 measured and laid out  
 into William  
 Mitchell tract of one  
 hundred & fourteen acres  
 of land in  
 County Pinckney District on a small creek running into  
 Roanoke River, called Sandy run, bounded by a line running N  
 21<sup>st</sup> W by Godfree Howless land S 87<sup>th</sup> W by land claimed by William  
 Henderson S 21<sup>st</sup> E by land of Colman Howless N 88<sup>th</sup> W by a strip  
 of vacant land, and hath such shape and marks as the above plat  
 represents, Survey 30<sup>th</sup> July 1799, Appearson D.  
 Recorded 5<sup>th</sup> Aug. 1799



Pursuant to a warrant to a  
 warrant from John Thomas  
 Comr of Locs N Side Saluda  
 dated 4<sup>th</sup> June 1799, I have ad-  
 measured and laid out  
 into William Hunter a  
 tract of five hundred acres of  
 land in Washington district  
 on a branch of Mathews  
 waters of Saluda River, bounding on all sides on vacant land  
 and hath such shape, form & marks as the above plat represents,  
 Survey 6<sup>th</sup> June 1799, W. Hamilton D.  
 Recorded 5<sup>th</sup> Aug. 1799



Pursuant to a warrant from  
 John Thomas, Comr of Locs N Side Saluda  
 dated 4<sup>th</sup> June 1799, I have admeasured & laid  
 out unto Philimon Bradford a tract of four hundred  
 and thirty three acres of land in Washington district, on branches  
 of Mathews Creek & branches of the Middle fork of Saluda, bounding on  
 all sides by vacant land, and hath such shape & marks as the above  
 plat represents, Survey 5<sup>th</sup> June 1799, W. Hamilton D.  
 Recorded 5<sup>th</sup> Aug. 1799