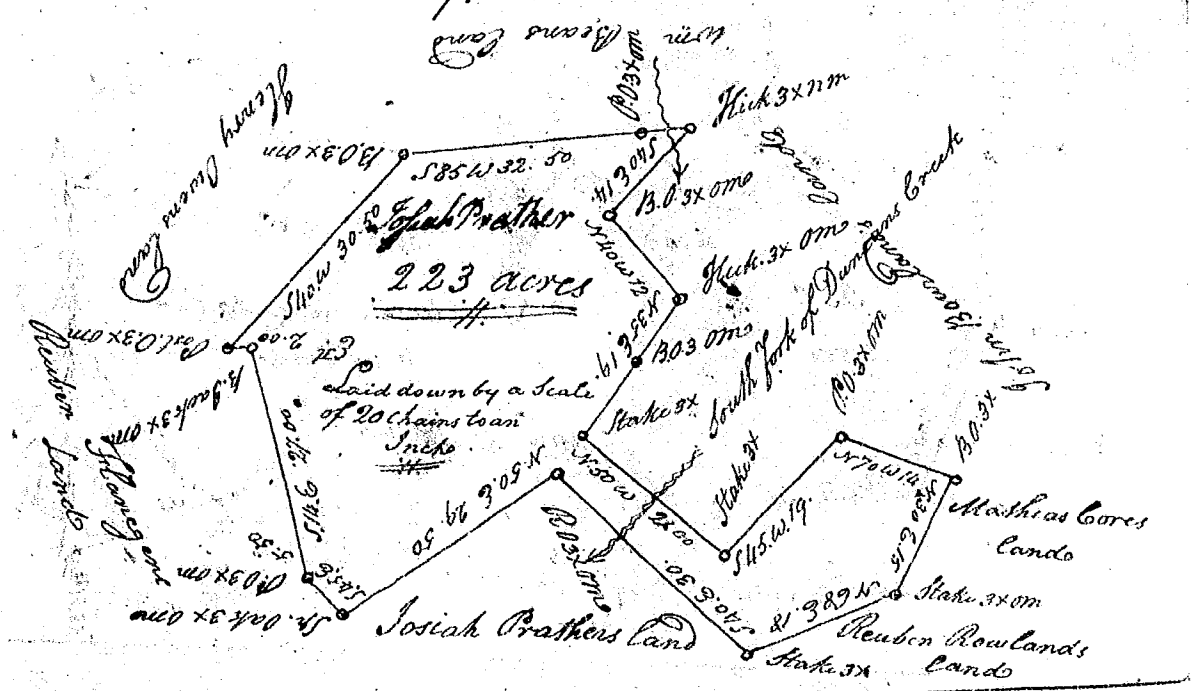

S.º Carolina } Pursuant to a warrant from John Thomas Esq.r Com.r of Locations No Saluda dated this day. I have admeasured and laid out unto Josiah Prather a tract of two hundred and twenty three acres of land on the S.º Fork of Duncans Creek in Laurens County. Bounding N on Reuben Flanegens Land S W on Henry Owens Land and William Beans; N E, N W & S W on John Bowlands Land N E & S E on Reuben Rowlands & Said Josiah Prathers Land and hath such shape & marks as the above plat Represents — Surveyed the 19th Feb.y 1794 — Robert Hanna Dep. Surv.r

S.º Carolina

Pursuant to a warrant from John Thomas Esq.r Com.r of Locations No Saluda, I have admeasured and laid out unto Josiah Greer a Tract of One hundred and twelve acres of Lands on a Small Branch of Duncans Creek in Laurens C.º Bounding N E & S E on Ann M. Clures and Daniel Ravenels Land S W on Sam.l M.c Connathy's Land and N W on Robert Youngs Land & hath such form & marks as the above plat Represents — Surveyed the 10th day of March 1794 — Robert Hanna D.S

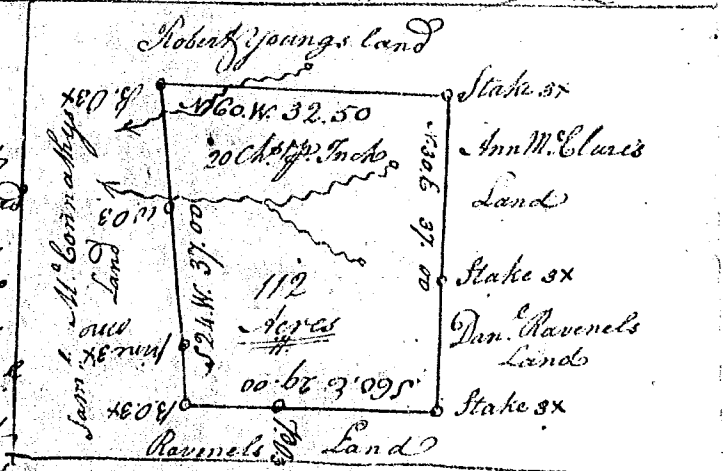

S.º Carolina Pursuant to a warrant from John Thomas Esq.r Com.r of Locations dated the 21st day of July 1789. I have admeasured & laid out unto James Lindsay a tract of 137 acres of land in Newberry County on the Branches of Indian Creek having such form & Marks as the above Plat Represents —

Surv.d 23.d Oct.r 1789
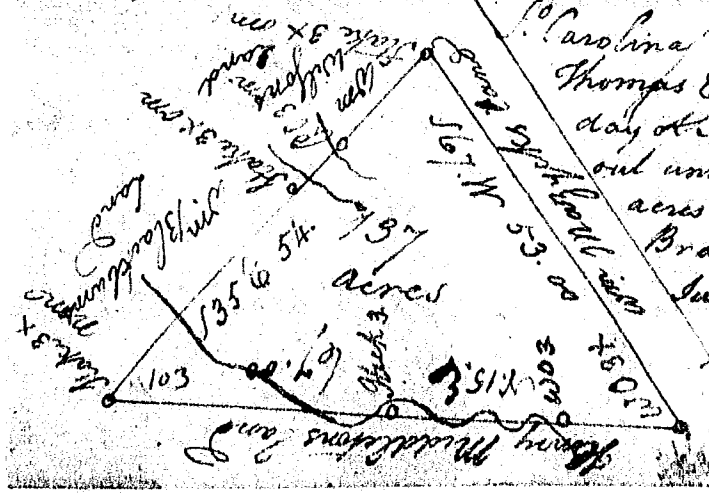
S.º Hunter D.S