

South [illegible] from [illegible] of Saluda [illegible] admeasured [illegible] John Hawkins [illegible] Isaac Hawkins [illegible] Land on the waters of [illegible] County Pinkney District, bounded by lines running [illegible] Isaac Hawkins [illegible] County and by lands surveyed for Wm Goldsmith [illegible] by Samuel [illegible] and hath such form & Mark as the above Plat Represents.

Surveyed 21st Jany 1799 [illegible] Sector Ds

Recorded 4th March 1799. —

---

So Carolina Pursuant to a warrant from John Thomas Comr of locn N Side Saluda river dated 30 Jany 91 I have admeasured & laid out unto William Hill Jun. a tract of five hundred acres of land, on the So fork of Hill Creek of N Tygar River in Spartanburg, Bounded by a line Runing S.E. partly by Wm Hills & partly by Wm Foster's land N.E. by land surveyed for Solomon Hill N.W. unknown S.W. Hills land, and hath such shape and Marks as the above plat represents. Surveyed 15 Febry 1799. Wm D. Thomas Ds.

Recorded 7th March 1799.



---

So Carolina Pursuant to a warrant from John Thomas Comr of locn N side Saluda Dated 30th Jany 1799. I have admeasured and laid out unto Solomon Hill a tract of five Hundred acres of land, on the N fork of Hill Creek of north Tygar river in Spartanburg County, bounded by lines runing N.E. & N.W. by land unknown S.W. by William Hills land S.E. by Wm Foster's land, and Hath such Shape & Marks as the above plat represents, Surveyed 15 Febry 1799. —

Recorded 7th March 1799. —

Willm D. Thomas Ds