South Carolina, / Pursuant to a / 427 /
warrant from John Thomas Comr. of locn. N. Saluda
dated 11th Jany. 1798. I have admeasured and
laid out unto John Holder a tract of one hun-
=dred and six acres of land, in greenville
County on both sides of a small branch of
the Middle fork of Saluda river, bound-
ed S. West.ly by land laid out for
William Flipp N.E.ly by land laid
out for Rysel Cannon, other
sides by vacant lands, and
hath such shape & Marks as the
above plat Represents.—



Recorded 7th Febry. 1798, } Surveyd. 11th Jany. 1798. George Salmon D.S.

So. Carolina / Pursuant to a warrant
from John Thomas, Esqr. Comr. of locn.
dated 11th Jany. 1798. I have admeasured
and laid out unto Daniel McJunkins
a tract of one hundred & Twenty four
acres of land, in greenville County
on branches of the Middle
fork of Saluda river, bounded
N. Weswardly by land laid out
to Thomas Brummet seasterly bo
by land laid out for said Daniel McJunkin, all other sides by vacant
land, and hath such shape & Marks as the above plat Represents—

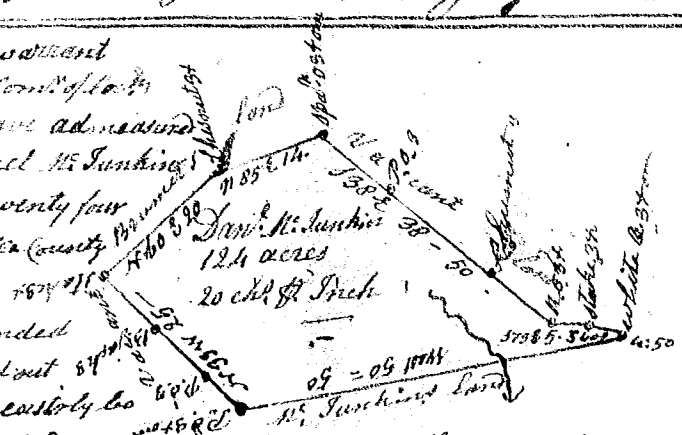

Surveyd. 11th Jany. 1798. George Salmon D.S.

Recorded 7th Jany. 1798.—

So. Carolina / Pursuant to a warrant from John
Thomas Esqr. Comr. of locn. N. side Saluda River
dated 8th Jany. 1798 I have admeasured and laid
out unto the Spartanburg Philanthropick
society a tract of Twenty Two and a half
acres of land, situate in pinkney dis
=trict. Spartanburg County, on a small
branch of N. Tygar River, bounded by a line
Runing S.E. by land surveyd. for Stephen Vaughn S.W. by land sur-
=veyd. for Thomas Crowder, N.W. by land surveyd. for Francis Prince
and hath such form and Marks as the above plat Represents.



Surveyd. 10th January 1798. P. Gabl. Benson D.S.

Recorded 7th Febry. 1798.—