



State of Carolina Pursuant to a warrant from
John Thomas Esq. Sheriff of said district dated
the 17th July 1794. I have laid out unto William
John Brown about 1/2 of an acre of land on
the bank of the river of Stone River running NW with
John Mitcheson & John Beck's land. The limits are
the same as the above Plat represents, SURVEY for 22. Augt 1794. Sub. W. Ford Esq
Recorded 27. Novr 1794. Sub. self




State of Carolina District Pursuant to a warrant from
John Thomas Esq. Sheriff of said district dated 24. Janry 1794. I have laid out
and laid out unto James et al. about a tract of one hundred and thirty
two acres of land in Spartanburg County between Broadwater
River on the north branches of Sparks Creek on the
south side of the river. The limits are by old lines the
same as the above Plat represents, SURVEY for 22. Augt 1794. Sub. W. Ford Esq
Recorded 27. Novr 1794. Sub. self



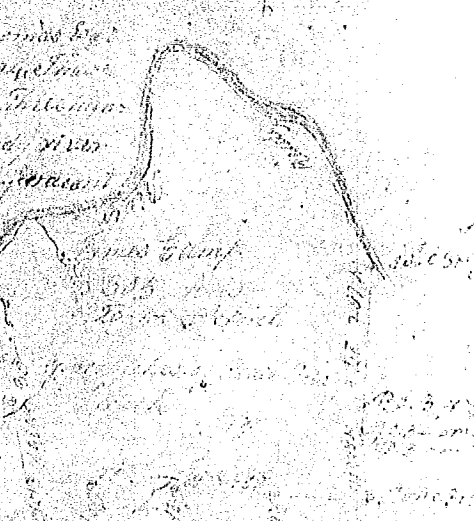
Recorded 27. Novr 1794. Sub. self

State of Carolina District Pursuant to a warrant from
John Thomas Esq. Sheriff of said district dated
the 10th Sept. 1786. I have laid out unto
James et al. about a tract of land on the
bank of the river of Stone River running NW with
John Mitcheson & John Beck's land. The limits are
the same as the above Plat represents, SURVEY for 22. Augt 1794. Sub. W. Ford Esq
Recorded 27. Novr 1794. Sub. self



Recorded 27. Novr 1794. Sub. self

State of Carolina District Pursuant to a warrant from
John Thomas Esq. Sheriff of said district dated
the 10th Sept. 1786. I have laid out unto
James et al. about a tract of land on the
bank of the river of Stone River running NW with
John Mitcheson & John Beck's land. The limits are
the same as the above Plat represents, SURVEY for 22. Augt 1794. Sub. W. Ford Esq
Recorded 27. Novr 1794. Sub. self



Recorded 27. Novr 1794. Sub. self

17th July 1794

1803

1805

1807

1809

1811

1813

1815

1817

1819

State of Carolina District Pursuant to a warrant from
John Thomas Esq. Sheriff of said district dated
the 10th Sept. 1786. I have laid out unto
James et al. about a tract of land on the
bank of the river of Stone River running NW with
John Mitcheson & John Beck's land. The limits are
the same as the above Plat represents, SURVEY for 22. Augt 1794. Sub. W. Ford Esq
Recorded 27. Novr 1794. Sub. self