




Pursuant to a warrant from John Thomas Esq. Com. Gen. in Washington District. Dated the 24th Oct. 1793. I have admeasured & laid out unto Thomas Farrar a tract of 1000 Acres of Land. Situate in said District on the head branch of the N. E. middle fork of Saluda River bounded by lines running N. 88. 48. N. E. by Thomas Farrars land & on the other side vacant & hath such form & mark as the above plat represents. Surveyed the 30th Oct. 1793. Jesse Carter Deput. Recorded the 8th Nov. 1793.




Pursuant to a warrant from John Thomas Esq. Com. Gen. of Saluda. Dated the 24th Oct. 1793. I have admeasured & laid out unto Robert Middleton a tract of one thousand acres of land. Situate in Greenville County on a branch of Saluda bounded on all sides by the said Robert Middletons land & hath such shape & marks as the above plat represents. Certified the 31st Oct. 1793. Jas. Pitt Deput. Recorded the 9th Nov. 1793.




Pursuant to a warrant from John Thomas Esq. Com. Gen. of Saluda. Dated the 24th Nov. 1793. I have admeasured & laid out unto Robert Middleton a tract of one thousand acres of land. Situate in Greenville County on a branch of Saluda bounded on all sides by the said Robert Middletons land & hath such shape & marks as the above plat represents. Certified the 1st Nov. 1793. James Pitt Deput. Recorded the 9th day of Nov. 1793.




Pursuant to a warrant from John Thomas Esq. Com. Gen. of Saluda. Dated the 24th Oct. 1793. I have admeasured & laid out unto Robert Middleton a tract of one thousand acres of land. Situate in Greenville County on a branch of Saluda bounded on all sides by the said Robert Middletons land & hath such shape & marks as the above plat represents. Certified the 1st Nov. 1793. James Pitt Deput. Recorded the 9th Nov. 1793.



Pursuant to a warrant from John Thomas Esq. Com. Gen. of Saluda. Dated the 24th Oct. 1793. I have admeasured & laid out unto Robert Middleton a tract of one thousand acres of land. Situate in Greenville County on a branch of Saluda River bounded on all sides by the said Robert Middletons land & hath such shape & marks as the above plat represents. Certified the 1st Nov. 1793. James Pitt Deput. Recorded the 9th Nov. 1793.



Pursuant to a warrant from John Thomas Esq. Com. Gen. of Saluda. Dated the 24th Oct. 1793. I have admeasured & laid out unto Robert Middleton a tract of one thousand acres of land. Situate in Greenville County on a branch of Saluda River bounded on all sides by the said Robert Middletons land & hath such shape & marks as the above plat represents. Certified the 1st Nov. 1793. James Pitt Deput. Recorded the 9th Nov. 1793.



Recorded the 9th Nov. 1793. James Pitt Deput.

