
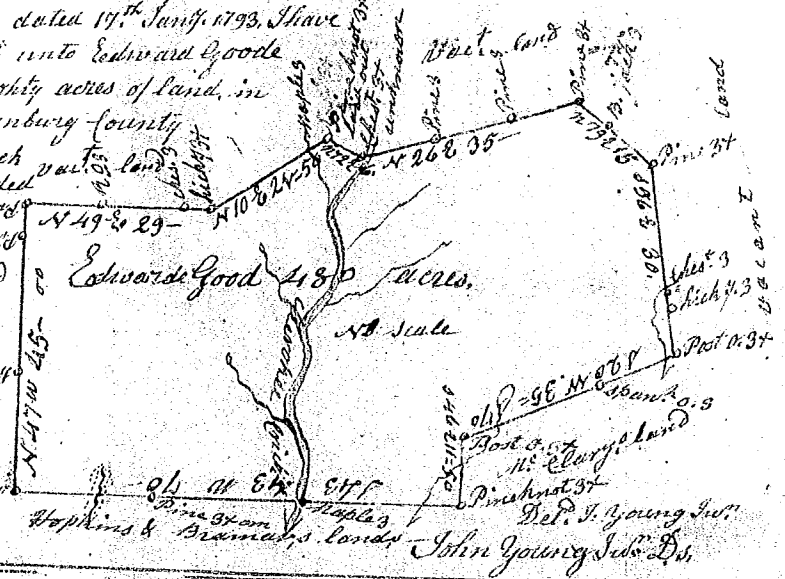



264
 So Carolina Pursuant to a warrant from John Thomas Esq^r of Loc^y dated 3rd Oct^r 1793 I have admeasured and laid out unto Thomas Gore tract of one hundred acres of land in Pickney District Spartanburg County on both sides of the small branches of such creek waters of Pacolet river, on both sides of the Ridge Road between Pacolet River and such creek bounded on all sides by vacant land and hath the shapes and marks, as the above Plot represents, De. P. Young Sur^r Recorded 16th Oct^r 1793. Survey 7th Oct^r 1793 John Young Sur^r Esq^r



So Carolina Pursuant to a warrant from John Thomas Esq^r Com^r of Loc^y dated 17th Jan^y 1793, I have admeasured and laid out unto Edward Goode tract of four hundred & eighty acres of land, in Pickney District Spartanburg County on both sides of Cherokee creek waters of broad river, bounded S.W. by Col Hopkins & Badmashs land, S.E. by McClarys land, N by land laid out & not known, by a line running N 72 E, all other sides vacant land, and hath the shapes form & marks as the above Plot represents. Survey 6th March 1793, 1800 Recorded 18th Oct^r 1793, John Young Sur^r Esq^r



So Carolina Pursuant to a warrant from John Thomas Esq^r Com^r of Loc^y dated 24th Sept^r 1793, I have admeasured & laid out unto Freeman Landych tract of two hundred acres of land, in Pickney District Spartanburg County on both sides of the Rocky fork of Thicket creek waters of broad river bounded N.E. by Edward Goode Esq^r land S.E. by Hopkins & land, S.W. & N.W. vacant land, and hath such shape, form & marks as the above Plot represents. Survey 3rd Oct^r 1793, Recorded 18th Oct^r 1793. John Young Sur^r Esq^r



So Carolina Pursuant to a warrant from John Thomas Esq^r Com^r of Loc^y dated 28th Sept^r 1793, I have admeasured and laid out unto John Turner tract of two hundred acres of land, in Pickney District, Spartanburg County, on both sides of such creek waters of broad river bounded on all sides by vacant land, and hath such shape, form and marks as the above Plot represents. Survey 23rd Oct^r 1793, Recorded 18th Oct^r 1793. John Young Sur^r Esq^r

