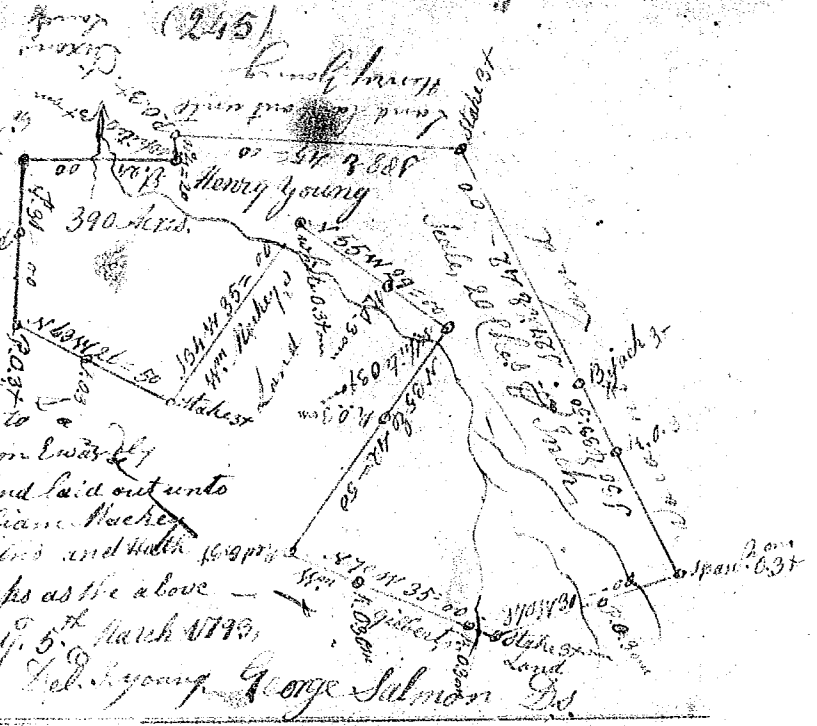
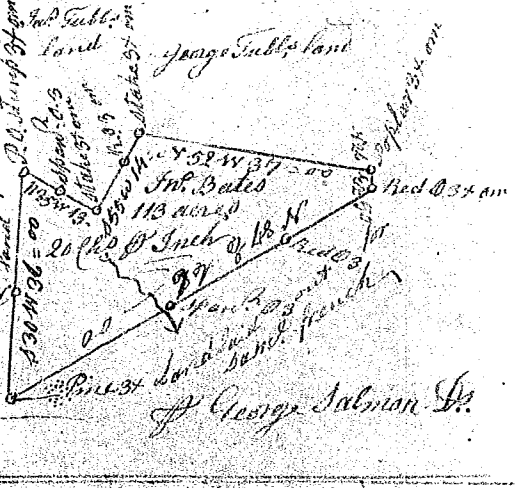


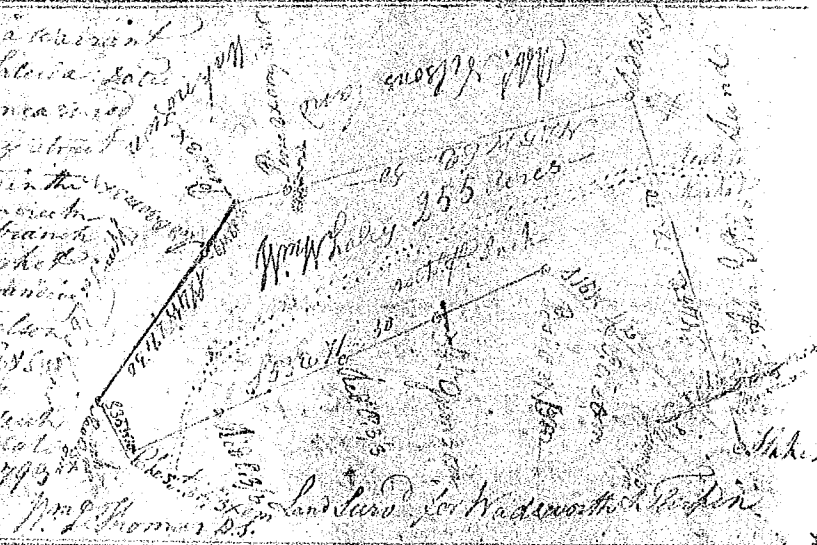
State of South Carolina Pursuant to a warrant from John Thomas Esq. Court of Sessions dated 21<sup>st</sup> March 1793. I have measured and laid out into Henry Young a tract of three hundred & ninety acres of land in Spartanburg County on the Meadow Creek of South River bounded S. on land laid out unto said Henry Young & W. Dixon Esq. by S.E. wardly of S.W. wardly on land laid out unto William Gillespie and William Nocket and S.W. wardly on vacant land and with shape form and Maps as the above Plat represents. Surveyed 5<sup>th</sup> March 1793. Recorded 29<sup>th</sup> May 1793. Geo. Salmon D.S.



State of S<sup>c</sup> Carolina Pursuant to a warrant from John Thomas Esq. Court of Sessions dated 23<sup>rd</sup> Jan<sup>y</sup> 1793. I have measured and laid out unto John Bates a tract of one hundred and thirteen acres of land in Greenville County on both sides of a small branch of the N. fork of Saluda river, bounded N. & S. on land laid out for Samuel French S.E. on land laid out for Robert Prince, S.W. on land laid out for James Tubb & George Tubb, and with such shape form & North as the above Plat represents. Surveyed 13<sup>th</sup> February 1793. Recorded 15<sup>th</sup> June 1793. Geo. Salmon D.S.



State of S<sup>c</sup> Carolina Pursuant to a warrant from John Thomas Esq. Court of Sessions dated 10<sup>th</sup> April 1793. I have measured and laid out unto William Cady a tract of 255 acres of land situated in the district of Beaufort on a branch of the S. fork of the main North Carolina river, on both the main North Carolina river in Greenville County, bounded by the S.W. by Robert Tolson, S.W. by James Tubb & George Tubb, by Charlesworth & Thomas Burt & by John Hildesbrandt as the above Plat represents. Surveyed 10<sup>th</sup> April 1793. Recorded 10<sup>th</sup> June 1793. Geo. Salmon D.S.



Pursuant to a warrant from John Thomas Esq. Court of Sessions dated 3<sup>rd</sup> May 1793. I have measured and laid out unto Henry Nocket a tract of one hundred & seventy four acres of land situated in Greenville County on the East branch of the main North Carolina river, bounded by the S.W. by James Tubb & George Tubb, by Charlesworth & Thomas Burt & by John Hildesbrandt as the above Plat represents. Surveyed 7<sup>th</sup> July 1793. Recorded 10<sup>th</sup> June 1793. Geo. Salmon D.S.

