
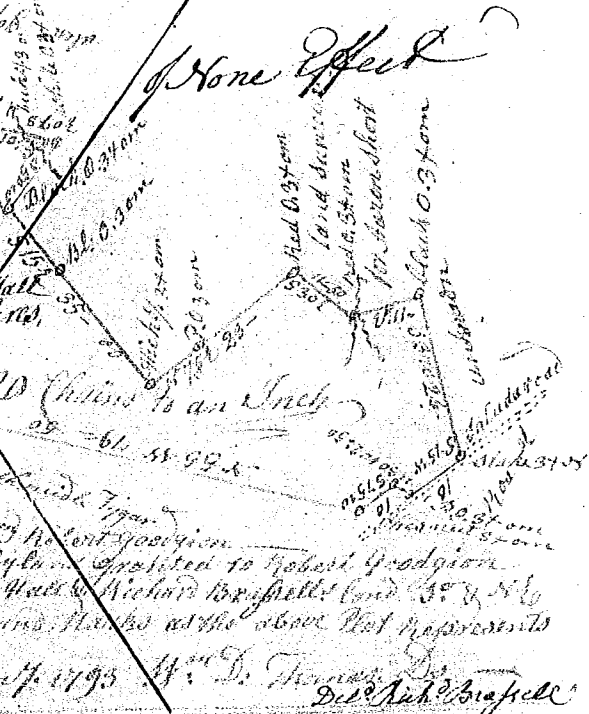


North Carolina, Pursuant to a warrant (227)


John Thomas Esq. of the County of Johnston
 dated 10th January 1793. have advertised
 and laid out into lots of five acres of
 twenty five acres of land in the
 District of Johnston
 that he has in the County of Johnston
 five hundred and twenty seven acres
 and thirty five acres of land
 by right of John Thomas and
 by John Thomas and his heirs
 Surveyed the 10th Jan^y 1793. J. Thomas Esq. Deed
 Recorded the 2nd Feb^ry 1793



State of S^c Carolina, Pursuant to a warrant
 from John Thomas Esq. of the County of Johnston
 dated 10th Jan^y 1793. have advertised
 and laid out into David Hall
 a tract of three hundred and
 ten acres of land in
 the District of Johnston
 on a branch of Middle
 Tugger river, and branches
 of Green's Creek of S^c Johnston
 Parish, in the County of Johnston
 bounded by a
 line S. 60. E. by all adjacent
 lands, S. W. S. E. & by land
 Surveyed for Aaron Shore
 18th Jan^y 1793. David Hall Esq. Deed
 Recorded 5th Feb^ry 1793. Surveyed 17th Jan^y 1793. J. Thomas Esq. Deed
 Recorded 5th Feb^ry 1793.



John Thomas Esq. of the County of Johnston
 dated 10th Jan^y 1793. have advertised
 and laid out into David Hall
 a tract of three hundred and
 ten acres of land in
 the District of Johnston
 on a branch of Middle
 Tugger river, and branches
 of Green's Creek of S^c Johnston
 Parish, in the County of Johnston
 bounded by a
 line S. 60. E. by all adjacent
 lands, S. W. S. E. & by land
 Surveyed for Aaron Shore
 18th Jan^y 1793. David Hall Esq. Deed
 Recorded 5th Feb^ry 1793. Surveyed 17th Jan^y 1793. J. Thomas Esq. Deed
 Recorded 5th Feb^ry 1793.



Surveyed the 1st day of February 1793
 Recorded the 6th Feb^ry 1793

John Thomas Esq. Deed
 Recorded the 6th Feb^ry 1793