

State of South Carolina Pursuant to a warrant from John Thomas Esq. Comm. of Loc.ns in 96 District Dated 27th Septr 1796, I have admeasured and laid out unto Jinnins Hulday a tract of thirty two acres of land N. side Saludo River. in greenville County on a branch of Rone Creek waters of Reedy River, bounding S.W. on land surveyed for Benj. Arnold N.W. on land survey. for Charles Sulivant, N.E. & S.E. on land surveyed for Jesse Chandler and hath such form and marks as the above Plat Represents,

Survey. 27th Septr 1796. P. Benjamin Arnold D.S.
Recorded 29th Septr 1796.



[illegible]

Recorded 6th Oct. 1792. [illegible]



[illegible]

Recorded the 6th Oct. 1792 [illegible]



State of So. Carolina.
Pursuant to a warrant from John Thomas Esq. Comm. of locations dated 25th aug. 1792. I have admeasured and laid out unto Robert Goodwin a tract of five hundred and forty five acres of land in greenville County on the upermost branch of [illegible] Creek Including the Head thereof of South Pacolat river, also a branch of Midle Tyger river, bounding by a line running N 43 W on land granted to Robert Goodwin aforesaid, and a line running N.E. by the ancient Cherokee boundary and all other sides on vacant land, and hath such shape, marks, butt[illegible] as the above Plat Represents. Surveyed the 28 aug. 1792. W. Benson D.S.

Recorded 9th October 1792.