
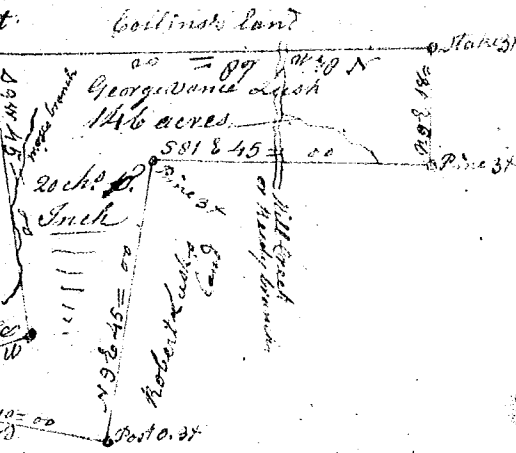


State of S^c Carolina Pursuant to a warrant from John Thomas Esq^r Com^r of Locations No Saluda dated 15th Nov^r 1789, I have admeasured and laid out unto William Moore a tract of two hundred acres of land on a branch of Fergusons Creek owners of Tygar river. Bounded N^e by George Brutens land N^w by Richard Harris land S^e by William Moore's land all other sides vacant land, and hath such shape form and Mark as the above Plat represents



Survey, 20th Nov^r 1786. Recorded 22nd June 1791 James Wofford Esq^r self

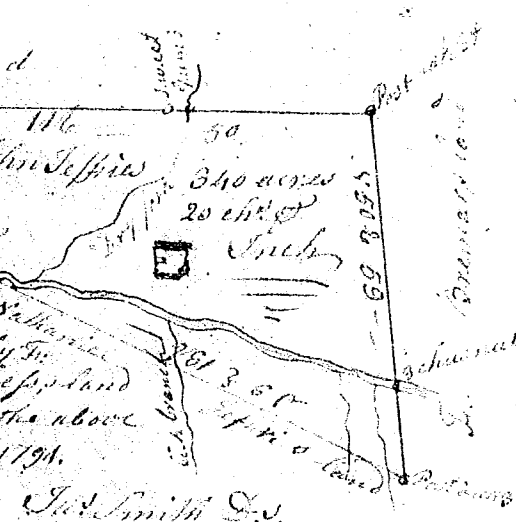
State of S^c Carolina Pursuant to a warrant from John Thomas Esq^r Com^r of Locations No Saluda river. I have admeasured and laid out unto George Vance Lusk a tract of one hundred and forty six acres of land in said District, in Union County lying on a branch of Thicket on the upper heady branch on the S^e side Thicket. Bounded N^e by land laid out for Joseph Collins, S^e by Catters Land, all other sides by Robert Lusk's land, and hath such shape & Marks as the above Plat represents.



Recorded 22nd June 1791, Survey, 8th Sept^r 1790. Vandry M^c Bee Esq^r.

South Carolina Ninety Six District

Pursuant to a warrant from John Thomas Esq^r Com^r of Locations No Saluda to me directed I have admeasured and laid out unto John Jeffries a tract of three hundred and forty acres of land on Gilheys Creek bounded N^e by the Koresmays land, on the S^t & S^t S^t by Jeffries's land S^e by land vacant, and hath shape as the above Plat represents, Certified the 24th June 1791. Recorded 27th June 1791, Del. David



S^c Carolina Pursuant to a warrant from John Thomas Com^r of Locations No Saluda to me directed I have admeasured and laid out unto Nathaniel Jeffries a tract of 341 acres of land on Gilheys Creek above the wagon ford bounded N^e by Jeffries's land, S^e by young's land, W^e by Chapman, & Crahes lands, N^e by vacant land, and hath such shape as the above Plat represents. Certified the 24th June 1791. Del. son John. Recorded 27th June 1791.

