South Carolina Pursuant to a warrant from John Thomas Esqr. Comr. of locn. 96 District, I have surveyed and laid out unto Edward Kelly a tract of one hundred and Thirteen acres of land in Union County on Tygar river waters of Broad river in said District, and hath such boundaried, buttings form shape &c. as the above Plat doth Represent, Certified 11th May 1791. —

George Harbirt Ds.

Recorded 24th May 1791. Decd. Noland

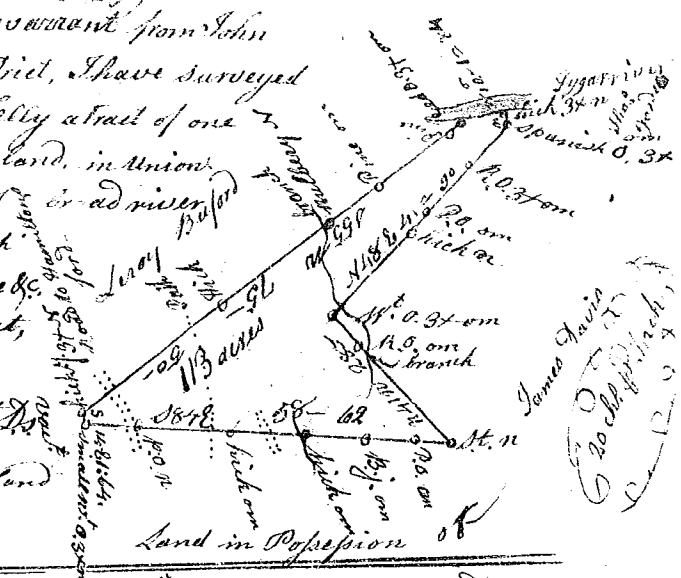

South Carolina Pursuant to a warrant from John Thomas Esqr. Comr. of locations No. Saluda. I have admeasured & laid out unto George Marchbanks a tract of two hundred & Ninety-seven acres situate on the Branches of Durbans creek the waters of Enoree. Runing N.W. with old line & N.E. & N.W. with William Austors lands & S.W. with Geo. Marchbanks land & on all other sides by vacant & hath such shape form & marks as the above plat Represents. Surveyed the 20th April 1791. Recd. the 27th May 1791) James Wofford Ds.

Dld. Self

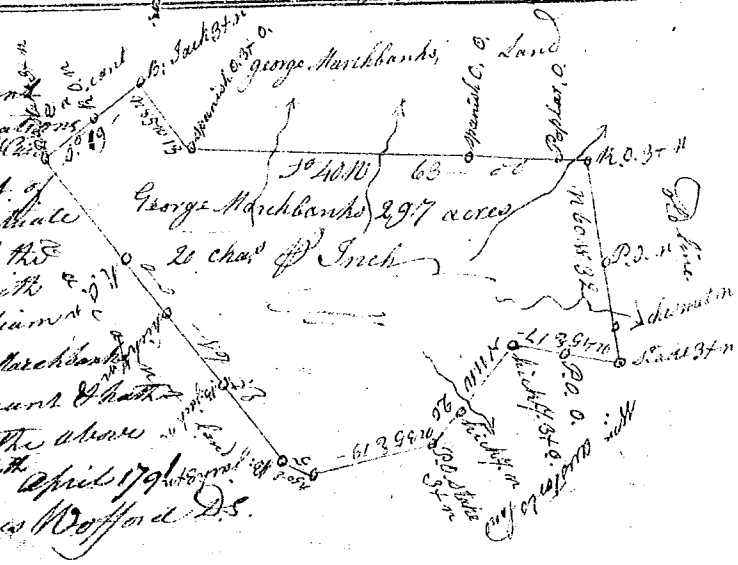

South Carolina Pursuant to a warrant from John Thomas Esqr. Comr. of locations in 96 district No. Saluda dated 18th April 1791, I have laid out unto George Marchbanks a tract of one hundred & forty acres of land in said District on a branch of Dirbins Creek, waters of Enoree river runing N.W. with James Wofford's land; all other sides by vacant land, and hath such shape form and Marks as the above Plat Represents,

Surveyd. 20th April 1791. Jas. Wofford Ds.

Recorded 30 May 1791. —

South Carolina Pursuant to a warrant from John Thomas Esqr. Comr. of locations 96 District No. Saluda, Dated 18th April 1791, I have laid out unto George Marchbanks a tract of 27 acres of land in said District on a branch of Derbins Creek waters of Enoree river, Runing S.W. & N.W. with Richard Fowlers land N.E. with John Yorkes land, S.E. with Joshua Fowlers land, and hath such shape and Marks as the above Plat Represents, Surveyd. 20th April 1791. —
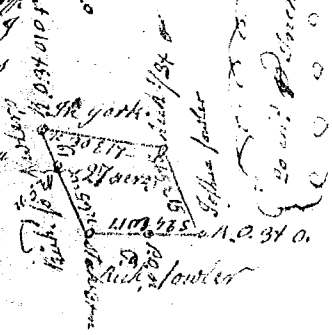
Recorded 30th May 1791. Jas. Wofford Ds.