State of So Carolina, Pursuant to a warrant from John Thomas Esq. Comr. of Locns. No Saluda, I have admeasured and laid out unto John Daniel Kern a tract of one hundred and fifty seven acres of land on a branch of Enoree, in Union County, having such shape, marks, buttings and boundings, as the above Plat represents, Survey. 29th Jany. 1791.

Recorded 18th april 1791. — Robert Hanna D.

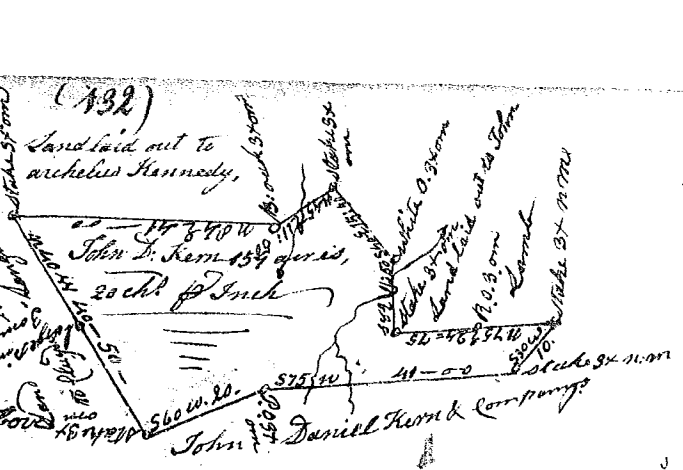

South Carolina, Pursuant to a warrant from John Thomas, Esq. Comr. of Locns. No Saluda, I have admeasured and laid out unto John Daniel Kern a tract of seventy acres of land on a branch of Enoree river in Laurens County having such shape, marks, buttings & boundings as the above Plat represents

Recorded 18th april 1791. — Survey. 1st Febry. 1791. Robt. Hanna D.



State of So Carolina, Pursuant to a warrant from John Thomas Esq. Comr. of Locations No Saluda, I have admeasured and laid out unto Nathan Howard a tract of land of one hundred acres on the branches of Durbins and Gilders Creeks in Greenville County, having such shape, marks, buttings and boundings as the above Plat represents

Survey. 14th april 1791

Recorded 18th april 1791. — Robt. Hanna D. Del. Stephen Howard



State of So Carolina, Pursuant to a warrant from John Thomas Esq. Comr. of Locns. 1096 District No Saluda dated 28 Nov. 1787. I have admeasured and laid out unto Levi Casey, Esq. a tract of one hundred & thirty two acres of land in said District on Enorees river, bounded by lines running S52E. S38W. S72E on land of Richard Howler, by lines running N35W. N55E. S35E & N40E. on lands of said Levi Casey, by lines running N35W. 55E. S72E & S55W. on lands of Abner Casey's and on Enorees river and hath such shape form & marks as the above Plat represents

Recorded 18th april 1791. — Survey. 18th Decr. 1787. John Hunter D.



State of So Carolina, Pursuant to a warrant from John Thomas Esq. Comr. of Locns. 96 distr. No Saluda dated 28th Novr. 1787, I have admeasured and laid out unto Levi Casey, Esq. a tract of 72 acres of land in So District on Duncans Creek waters of Enoree, bounded by a line, S40E & S35W. S20W. S35W. S38E. on land of Sd. Levi Casey's & by a line N40E. N56W. on lands of James Cato, and by line N34E. N55W on land of Joseph Herrindons and Duncans Creek and hath such shape form and marks as the above Plat represents, Survey. 18th Decr. 1787. by

Recorded 18th april 1791. —

John Hunter D.