St Carolina / Pursuant to a warrant from John Thomas Esqr Com^r of loc^s Dated 31st Jany 1789. I have a measured and laid out unto John Leech a tract of Two hundred and Nineteen, acres of land, in Spartanburg County on Leechs Mill Creek of North Tygar-river, bounding by a line runing N.E. by Jones's N.W. & N.E. by Fords N.W. by Waylands S.W. & S.E. on Vacant land, N.E. on David Davis's & N.E. & S.E. on said Leechs Land. and hath such Shape and Marks as the above Plat Represents, Survey^d 3. March 1789.

Recorded 28th May 1789. Del^d Self

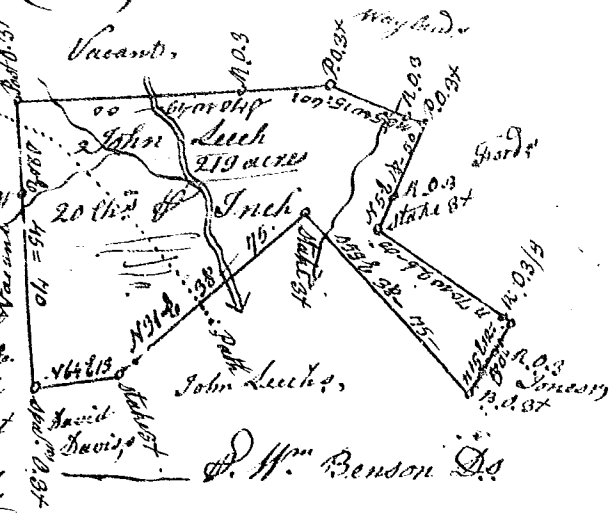

P. Wm Benson D^s

South Carolina / Pursuant to a warrant from John Thomas Esqr Com^r of Loc^s N^o Saluda Dated 14th april 1789, I have admeasured & laid out unto Thomas Lee a tract of Two hundred & Ninety seven acres of land, in 96 District Union County below the Indian Boundary, on a small Draffts of Tygar river, bounded by a line runing S.W. & S.E. by land survey^d for Wm Lee, by line runing N.E. & S.E. by land survey^d for Michael Lee by lines Runing N.E. by land survey^d for Shedrick Landtrip by line runing N.W. by Joseph Bates's Land, by lines Runing S.W. & N.W. by land survey^d for Charles Jones, and hath such Shape & Marks as the above Plat Represents, Survey^d 26th april 1789.

A. Pearson D^s

Recorded 10th June 1789, Del^d Self

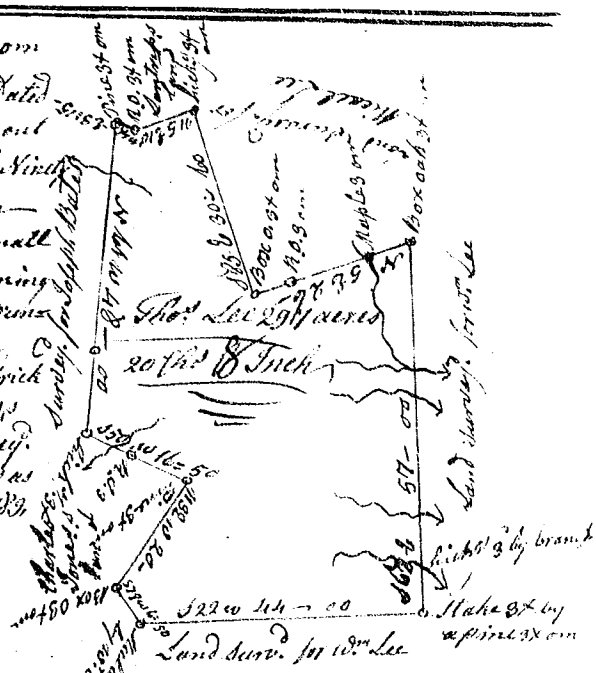

South Carolina / Pursuant to a warrant from John Thomas Esqr Com^r of loc^s N^o Saluda dated 22^d april 1789. I have admeasured & laid out unto John Hopkins a tract of 202 acres of land, in Union County 96 District, on a small Draft of French-mans Creek a draft of Enoree river, and Hath such Shape, Marks, buttings & boundings as the above Plat Represents, —

Survey^d 23^d April 1789.

A. Pearson D^s
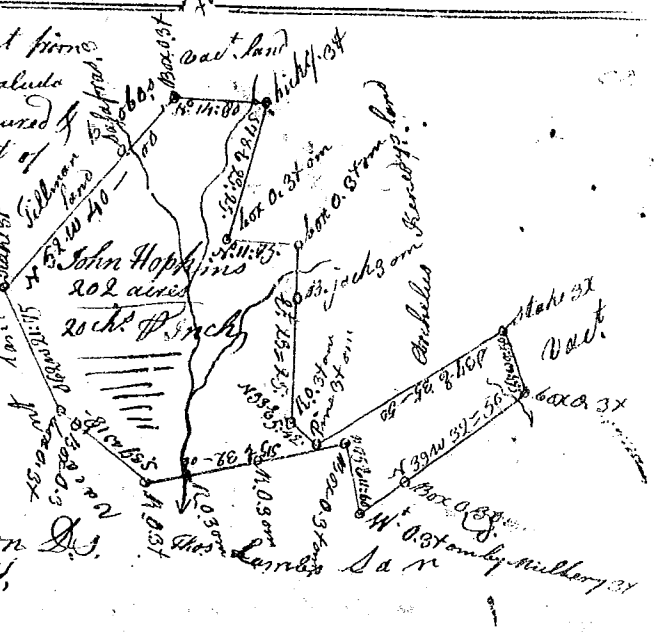
Recorded 25th June 1789. Del^d Self,