
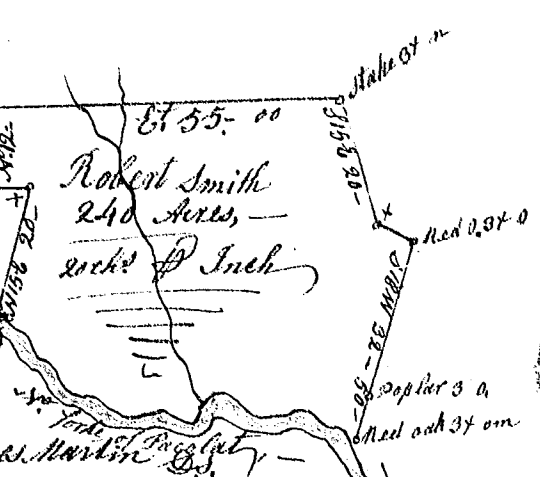


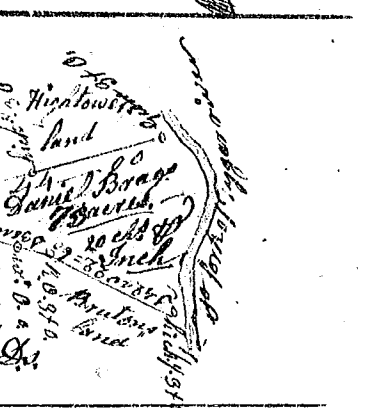
South Carolina, Pursuant to a warrant from John Thomas Esq. Comr. of loc. Cal. 16<sup>th</sup> March 1789, I have admeasured and laid out unto William Ford a tract of one hundred & twice acres of land, in Spartanburg County on both sides of the 3<sup>rd</sup> fork of Sugar river, & two branches thereof, bounded S.W. & N.E. by Samuel Nesbitt's & Major Hammoort's lands, S.W. by Daniel Munroe & Benj<sup>r</sup>. Clarke's lands, S.W. by an old North survey laid out for Joseph Jones Dec. and hath such shape & Marks as the above Plat represents, —  
 Survey, 18<sup>th</sup> March 1789, Joseph Whitner Dec.  
 Recorded 31<sup>st</sup> March 1789, —



South Carolina, Pursuant to a warrant from John Thomas. Dated 3<sup>rd</sup> April 1789, I have admeasured and laid out a tract of two hundred & forty acres of land unto Robert Smith, in 3<sup>rd</sup> District N. of Saluda river, on the East side of the 3<sup>rd</sup> fork of Pinelaw river, bounding by a line running N.E. by land survey for Andrew Miligan E. by the boundary line of Andrew S.E. & S.W. by land survey for Alex<sup>r</sup>. Copland, and hath such shape & Marks as the above Plat represents, Survey, 18<sup>th</sup> April 1789 —  
 Recorded 19<sup>th</sup> April 1789, Del. J. Bigam James Martin Esq.



South Carolina, Pursuant to a warrant from John Thomas, Comr. of loc. 9<sup>th</sup> District, Dated 27<sup>th</sup> Jan<sup>y</sup> 1789, I have admeasured & laid out unto Daniel Brug a tract of ~~one~~ seventy three acres of land, in said District, on the South side of the 3<sup>rd</sup> fork of Sugar river, bounded by a line running S.W. by land survey for George Bouton, W. by land survey for Thomas Hightower, and hath such shape & Marks as the above Plat represents, Survey, the 2<sup>nd</sup> Febr<sup>y</sup> 1789, James Wofford Esq.  
 Recorded 21<sup>st</sup> April 1789, Del. Self



State of S<sup>c</sup> Carolina, Pursuant to a warrant from John Thomas, Esq. Comr. of locations N. Saluda, Dated 4<sup>th</sup> Jan<sup>y</sup> 1789, I have admeasured and laid out unto John Cromly a tract of one hundred and forty five acres of land on the waters of Bushy river, a branch of Saluda river, and hath such shape — Marks, settings and boundings as the above Plat represents, —  
 Survey, 24<sup>th</sup> Jan<sup>y</sup> 1789, Tho<sup>s</sup>. W. Waters Esq.  
 Recorded 23<sup>rd</sup> April 1789, Del. Self

