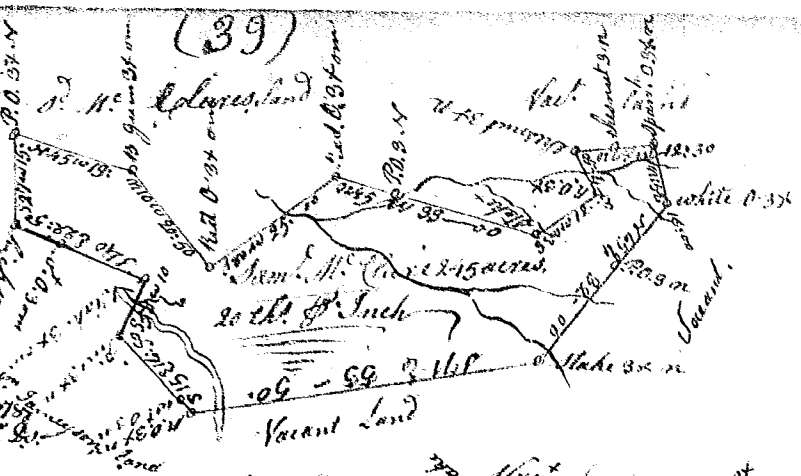
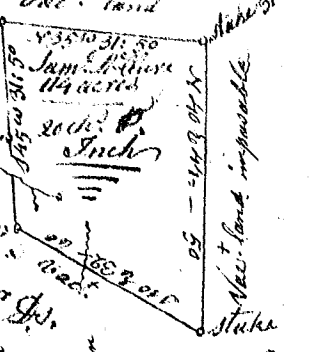


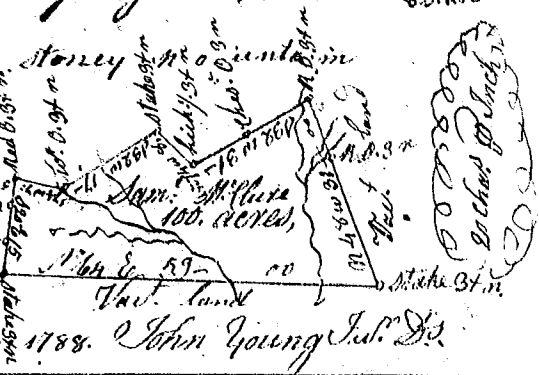
Carolina, Pursuant to a warrant from John Thomas Esq. Comr. of loc. Dated 16th July 1788. I have admeasured and laid out unto Samuel M. Cure a tract of 245 acres of land in the 96th District, County of Greenville, on both sides of Saluda water, & branch of Pacolat Hill Creek, bounded N.E. on Jamesons land, W. on M. Clares land, and hath such shape form & Marks as the above Plat represents. Survey 30th Aug. 1788.
 Recorded 13th Sept. 1788. John Young Sur. G.




South Carolina Pursuant to a warrant from John Thomas Esq. Comr. of loc. Dated 16th July 1788. I have admeasured and laid out unto Samuel M. Cure a tract of 114 acres of land in 96th District on both sides of two small spring branches, a branch of Saluda water, & branch of Pacolat River, well known by the name of the Hogback Mountain, and hath such shape form & Marks as the above Plat represents. Survey 27th July 1788.
 Recorded 13th Sept. 1788. John Young Sur. G.



South Carolina Pursuant to a warrant from John Thomas Comr. of loc. Dated 16th July 1788. I have admeasured and laid out unto Samuel M. Cure a tract of 100 acres of land in 96th District on both sides of Greens Creek of Pacolat river - well known by the name of Trammels Improvement, and hath such shape form and Marks as the above Plat represents. Survey 31st July 1788.
 Recorded 13th Sept. 1788. John Young Sur. G.



South Carolina Pursuant to a warrant from John Thomas Comr. of loc. Dated 16th July 1788. I have admeasured and laid out unto Robert Goodgion a tract of 296 acres of land in Greenville County, on the branches of the Middle fork of Sagar river, bounding by a line running N. on land unknown, all other sides by Vacant Land, and hath such shape & Marks as the above Plat represents. Survey 24th Aug. 1788. Robt. Prince Esq. Del. self



South Carolina Pursuant to a warrant from John Thomas Esq. Comr. of loc. Dated 16th July 1788. I have admeasured and laid out unto Robert Goodgion a tract of 280 acres of land, in Greenville County, on the branches of Pacolat River bounded by a line running S 20° W 325.00, & S 20° E 300.00 on land laid out for John Wheeler, & by lines running N 25° W by land of one Dawson, and by lines running N 82° W, 30° 00' W, by land of Wm. Benson, all other sides by Vacant Land, and hath such form & Marks as the above Plat represents. Survey 24th Aug. 1788.
 Recorded 13th Sept. 1788 Robt. Prince Esq. Del. self

