State of South Carolina, —
Pursuant to a warrant from John Thomas Esq.r Commissioner of locations N.r Saluda, I have admeasured and laid out unto William Buice a tract of 233 acres of land, on a branch of Thickety waters of Broad River, Bounded S.o & W. by Said Byas land, E. by Moses land, all other sides vacant land and Hath such Shape and Marks as the above Plat represents, Survey.d 23. May 1788 —
Recorded 19.th May 1788, — V. McBee D.s

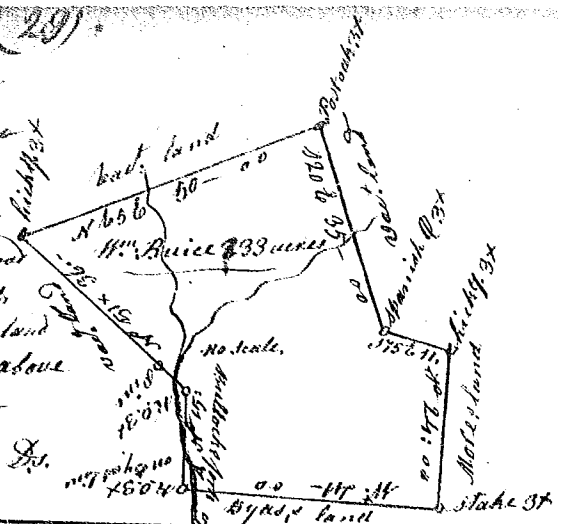

State of S.o Carolina / Pursuant to a warrant from John Thomas Esq.r Com.r of locations N.r side Saluda I have admeasured and laid out unto Michael Hogan a tract of 159 acres of land in 96 Dist.r on the S.o side of Broad river Including the Eagle Island. Bounded S.o by Wm. McCowns land, N.r by Hogans Old lines & broad river, and hath such Shape form & Marks as the above Plat — Represents Survey.d 30.th May 1788, V. McBee D.s
Recorded 19.th June 1788.

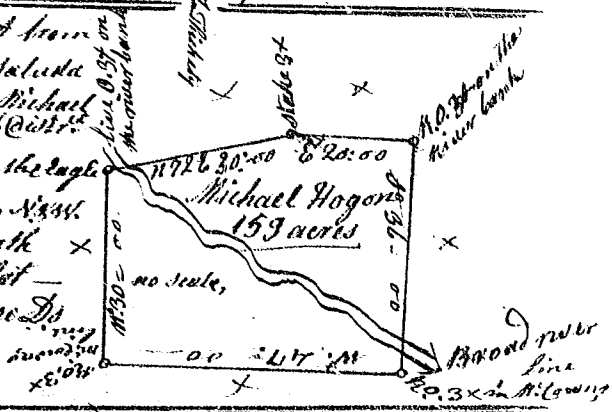

State of S.o Carolina / Pursuant to a warrant from John Thomas Esq.r Com.r of Locations N.r Saluda I have admeasured and laid out unto ~~Francis~~ Clark a tract of on hundred and Eighty acres of land, on branches of Sarats Creek, waters of broad river Bounded S.o by F. Clarks land, E. Quins land N.r by Markleys land, N.r vac.t and hath such Shape & Marks as the above Plat Represents,
Survey.d 28.th May 1788 V. McBee D.s,
Recorded 28.th June 1788 —

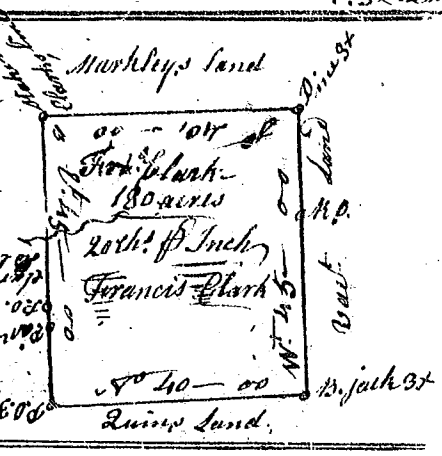

State of S.o Carolina / Pursuant to a warrant from John Thomas Esq.r Com.r of Locations N.r Saluda, I have admeasured and laid out unto Elijah Buice a tract of 200 acres of land in 96 District, on bothsides of the Rocky fork of Thickety Creek, Waters of Broad river, Bounded E.r by Irby Duberys land N.r by David Hopkins land & vac.t land, E. & W.r by William Buice land, and hath such Shape form & Marks as the above Plat Represents, Survey.d 24.th May 1788
Recorded 28.th June 1788 — V. McBee D.s,

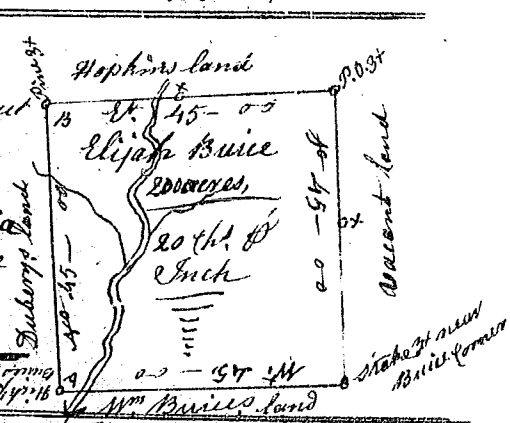

State of S.o Carolina
Pursuant to a warrant from John Thomas Esq.r Com.r of Locations N.r Saluda, I have admeasured and laid out unto Moses White a tract of 110 acres of land in 96 District on the S.o side of Enoree River, on both sides of Guilders Creek, Bounded S.o & S.w. by Jacob Faulkhorns land, S.o by vacant land, N.r by James White's land, and hath such Shape and Marks as the above Plat Represents, Survey.d 9.th June 1788,

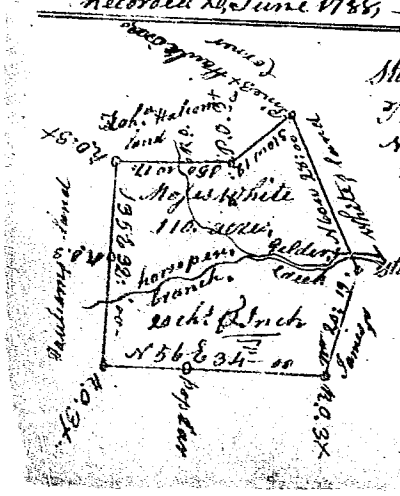

Recorded 20.th June 1788. V. McBee D.s.