
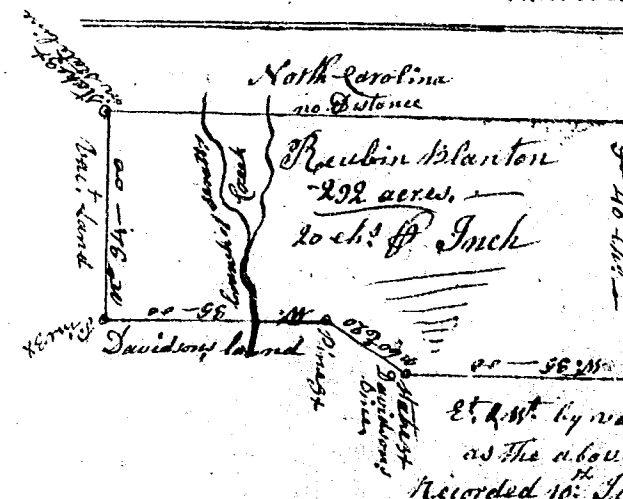


State of S<sup>c</sup> Carolina Pursuant to a warrant from John Thomas Esq<sup>r</sup> Com<sup>r</sup> of locations N<sup>o</sup> Saluda 9<sup>th</sup> Dist<sup>ct</sup>. I have admeasured and laid out unto James Ellis a tract of ninety five acres of land lying on Broad river, bounded E<sup>t</sup> by said river, S<sup>o</sup> by the state line & the said Ellis old line S<sup>o</sup> by James Byars Road, W<sup>t</sup> by vacant land and hath shape, form & Marks as the above Plat represents, Survey 20<sup>th</sup> May 1785.  
Recorded 9<sup>th</sup> June 1785, Det. M<sup>r</sup> Bee Esq<sup>r</sup> Vardry M<sup>r</sup> Bee Esq<sup>r</sup>




State of S<sup>c</sup> Carolina Pursuant to a warrant from John Thomas Com<sup>r</sup> of locations N<sup>o</sup> Saluda 9<sup>th</sup> Dist<sup>ct</sup>. I have admeasured and laid out unto William Wheelhel a tract of 108 acres of land, in ninety six Dist<sup>ct</sup> on Machony Creek a branch of Turkey Cried Waters of Broad river, bounded on all sides by vacant land having such shapes form & Marks as the above Plat represents, Survey 18<sup>th</sup> May 1785.  
Recorded 9<sup>th</sup> June 1785, Det. M<sup>r</sup> Bee Esq<sup>r</sup> Vardry M<sup>r</sup> Bee Esq<sup>r</sup>



Pursuant to a warrant from John Thomas Esq<sup>r</sup> Com<sup>r</sup> of locations N<sup>o</sup> Saluda I have admeasured and laid out unto Reubin Blanton a tract of 292 acres of land in 96 Dist<sup>ct</sup> on the waters of South Creek bounded S<sup>o</sup> by waters of Broad river, bounded S<sup>o</sup> by North Carolina, S<sup>o</sup> by Wm Davidsons land E<sup>t</sup> & W<sup>t</sup> by vacant land, and hath such shape, form & Marks as the above Plat represents, Survey 18<sup>th</sup> May 1785.  
Recorded 10<sup>th</sup> June 1785, Vardry M<sup>r</sup> Bee Esq<sup>r</sup>

State of S<sup>c</sup> Carolina Pursuant to a warrant from John Thomas Esq<sup>r</sup> Com<sup>r</sup> of locations N<sup>o</sup> Saluda, I have admeasured and laid out unto Swan Thomson a tract of 90 acres of land in 96 Dist<sup>ct</sup>, bounded N<sup>o</sup> by Allens land E<sup>t</sup> & S<sup>o</sup> by Jones land W<sup>t</sup> by Humphries land, having such shape, form and Marks as the above Plat represents, Survey 20<sup>th</sup> May 1785.  
Recorded 10<sup>th</sup> June 1785, Vardry M<sup>r</sup> Bee Esq<sup>r</sup> Humphries



State of S<sup>c</sup> Carolina Pursuant to a warrant from John Thomas Esq<sup>r</sup> Com<sup>r</sup> of locations N<sup>o</sup> Saluda, I have admeasured and laid out unto Henry Wood a tract of two hundred and twenty acres of land in 96 Dist<sup>ct</sup> on the S<sup>o</sup> side of Enoree River, on both sides of Rocky fall creek, bounded E<sup>t</sup> by lands of Abraham Marshland on all other sides by vacant land, the owners unknown, Survey 7<sup>th</sup> May 1785.  
Recorded 10<sup>th</sup> June 1785, Vardry M<sup>r</sup> Bee Esq<sup>r</sup>

