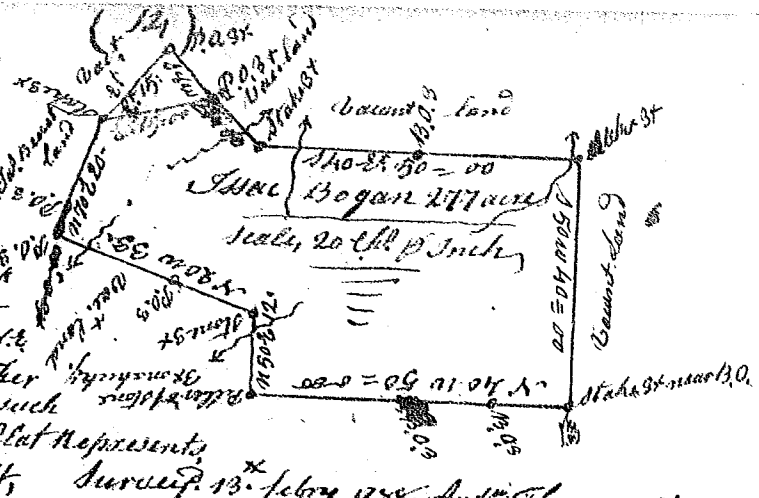


South Carolina 96 District  
 Pursuant to a warrant from John Thomas Com<sup>r</sup> of locations Dated 5<sup>th</sup> February 1788 I have admeasured & laid out unto Isaac Bogan a tract of two hundred & seventy seven acres of land, on the small branches of Sugar Creek on the North side of Tugal river - Spartanburg County, bounded N.E. by James Bennett's land, all other sides vacant lands, and hath such shape & Marks as the above Plat represents  
 Recorded 8<sup>th</sup> May 1788. De<sup>r</sup> J. Isaac Bogan




South Carolina 96 District  
 Pursuant to a warrant from John Thomas Com<sup>r</sup> of locations Dated 21<sup>st</sup> March 1788, I have admeasured and laid out unto John M<sup>r</sup> Pherson a tract of 280 acres of land in Union County N.E. side of Saluda on the small branches of Dutchmans Creek & Sugar Creek water of Tugal River bounded N.E. by land survey for J<sup>r</sup> Betton, David Knott & John Bennett, S.E. by miles Sumner, N.E. & W. by Archibald Howard & Thomas Blasingame J<sup>r</sup>s. lands, and with such shape and Marks as the above Plat represents, Made 26<sup>th</sup> April 1788  
 Recorded 8<sup>th</sup> May 1788. De<sup>r</sup> Isaac Bogan




South Carolina 96 District  
 Pursuant to a warrant from John Thomas Com<sup>r</sup> of loc<sup>s</sup> Dated 21<sup>st</sup> March 1788, I have admeasured and laid out unto John M<sup>r</sup> Pherson a tract of 131 acres of land in Union County N.E. Saluda on both sides Dutchmans Creek of Tugal river, bounded S.W. by abdo-land Langston's land Mary Robuck's lands N.E. by Abielon Lowmister, all other sides vacant land, and hath such form and Marks as the above Plat represents, Made 10<sup>th</sup> April 1788  
 Recorded 9<sup>th</sup> May 1788. De<sup>r</sup> Isaac Bogan



South Carolina 96 District  
 Pursuant to a warrant from John Thomas Com<sup>r</sup> of loc<sup>s</sup> Dated 21<sup>st</sup> March 1788, I have admeasured and laid out unto John M<sup>r</sup> Pherson a tract of 43 acres of land in Union County on the small branches of fair forest creek, N.W. by Avery Brees, all other sides vacant. Made 10<sup>th</sup> April 1788  
 Recorded 9<sup>th</sup> April 1788. De<sup>r</sup> Isaac Bogan



South Carolina 96 District  
 Pursuant to a warrant from John Thomas Com<sup>r</sup> of loc<sup>s</sup> Dated 21<sup>st</sup> March 1788, I have admeasured and laid out unto John M<sup>r</sup> Pherson a tract of 36 acres of land in Union County on small branches of Dutchmans Creek of Tugal river bounded N.W. by James Betton's land, S.E. by John Bennett's land, all other sides by vacant land, and hath such shape and Marks as the above Plat represents, Made 15<sup>th</sup> April 1788  
 Recorded 9<sup>th</sup> May 1788. De<sup>r</sup> Isaac Bogan



South Carolina 96 District  
 Pursuant to a warrant from John Thomas Com<sup>r</sup> of loc<sup>s</sup> Dated 21<sup>st</sup> March 1788, I have admeasured and laid out unto John M<sup>r</sup> Pherson a tract of 36 acres of land in Union County on small branches of Dutchmans Creek of Tugal river bounded N.W. by James Betton's land, S.E. by John Bennett's land, all other sides by vacant land, and hath such shape and Marks as the above Plat represents, Made 15<sup>th</sup> April 1788  
 Recorded 9<sup>th</sup> May 1788. De<sup>r</sup> Isaac Bogan

