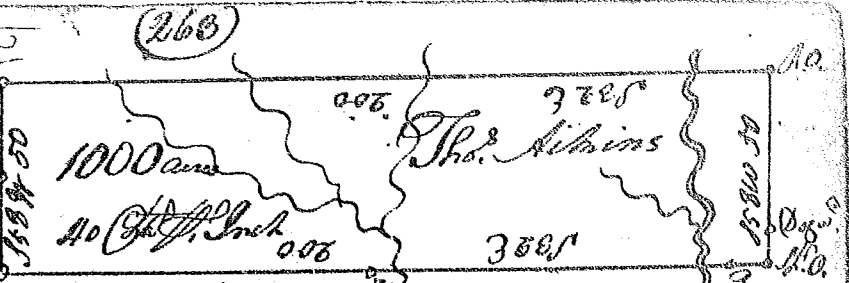



S. Carolina Pursuant to a warrant from John Thomas Esq. Com. of Saluda 18<sup>th</sup> of Saluda I have measured & laid out unto Thomas Atkins a tract of 1000 Acres of land. Situate in Greenville County




in the late purchase made from the Cherokee Indians on the waters of the lower dam of the Saluda of bounding N. W. & E. on S. Atkins land all other sides vacant both such form & marks as the above plat represents.

Recorded the 20<sup>th</sup> Nov. 1787  
S. Carolina Pursuant to a warrant from John Thomas Esq. Com. of Saluda I have measured & laid out unto Thomas Atkins a tract of 1000 Acres of land containing 1000 Acres




As situate in the late purchase made from the Cherokee Indians in Greenville County, on the branches of the Reedy fork of Saluda River bounding N. W. & E. on land of S. Atkins all other sides vacant and both such form and marks as the above plat represents Surveyed the 15<sup>th</sup> Nov. 1787

Recorded the 20<sup>th</sup> Nov. 1787  
S. Carolina Pursuant to a warrant from John Thomas Esq. Com. of Saluda I have measured & laid out unto Thos. Atkins a tract of One Thousand acres of land. Situate in the late purchase made from the Cherokee Indians, on the branches of the Reedy fork of Saluda



on land of S. Atkins the other sides vacant and both such form and marks as the above plat represents Surveyed the 15<sup>th</sup> Nov. 1787

Recorded the 20<sup>th</sup> Nov. 1787  
South Carolina Pursuant to a warrant from John Thomas Esq. Com. of Saluda I have measured & laid out unto Thomas Atkins a tract of One Thousand acres of land. Situate in the late purchase made from the Cherokee Indians in Greenville County on branches of the lower dam of the



North fork of Saluda bounding N. W. & E. on land of said Atkins all other sides vacant and both such form and marks as the above plat represents Surveyed the 15<sup>th</sup> Nov. 1787

Recorded the 20<sup>th</sup> Nov. 1787

