



South Carolina Pursuant to (2502)

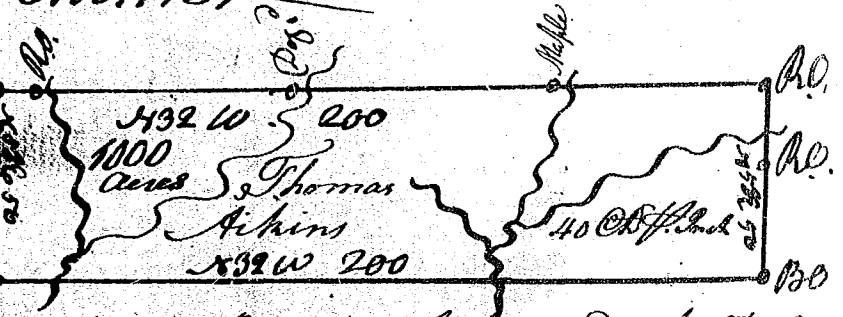
a warrant from John Thomas Esq. Com. of S.C. No. of Saluda River: I have Admeasured & laid out unto Tho. Aikins a tract of land bounding one thousand acres situated in the late purchase made from the Cherokee Indians on the branches of the Middle fork of Saluda River bounding N.W. by land of said Aikins all other sides vacant and has such form and marks as the above plat represents Surveyed the 20<sup>th</sup> Nov. 1787




South Carolina Pursuant to a warrant from John Thomas Esq. Com. of S.C. No. of Saluda. I have Admeasured & laid out unto Thomas Aikins a tract of 1000 acres of land situated in the late purchase made from the Cherokee Indians on the Beaver dam of N. Saluda River in Greenville County bounding N.W. by land of the said Aikins all other sides vacant & hath such form & marks as the above plat represents Surveyed the 17<sup>th</sup> Nov. 1787



South Carolina Pursuant to a warrant from John Thomas Esq. Com. of S.C. No. of Saluda I have Admeasured & laid out unto Tho. Aikins a tract of One thousand acres of land situated in the late purchase made from the Cherokee Indians in Greenville County on the Branch of the Beaver dam of N. Saluda River bounding N.E. & S.W. by land of S. Aikins all other sides vacant & hath such form and marks as the above plat represents, Surveyed the 17<sup>th</sup> Nov. 1787



South Carolina Pursuant to a warrant from John Thomas Esq. Com. of S.C. No. of Saluda I have Admeasured & laid out unto Thomas Aikins a tract of 1000 Acres of land situated in the late purchase made from the Cherokee Indians in Greenville on the waters of the Beaver dam of N. Saluda River. Bounding N.E. & S.W. by land of S. Aikins land all other sides vacant and hath such form and marks as the above plat represents Surveyed the 17<sup>th</sup> Nov. 1787



Robt. Prince D.