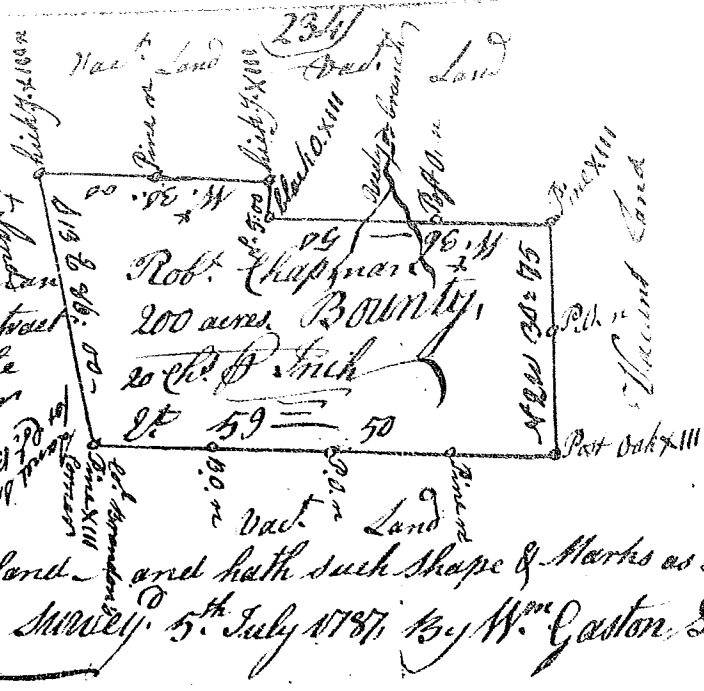


State of S^c Carolina

Pursuant to a warrant from John Thomas Esq. Com^r of locations in 9th dist. of Saluda dated 26th June 1787 I have admeasured and laid out unto Robert Chapman as a Continental Soldier, a tract of 200 acres of land, on the south waters of Pacolat river bounding on the S.W.

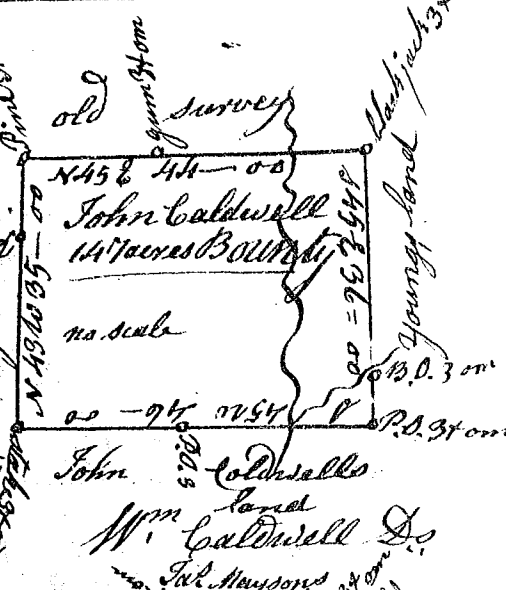
corner by land survey for Col. Tho. Brandon

all other sides vacant land and hath such shape & Marks as the above Plat represents, Survey^d 5th July 1787 by W^m Gaston D^s Recorded 31st July 1787




South Carolina } Pursuant to a warrant
Newberry County } from John Thomas Esq.
Com^r of locations Dated 28th April 1786
I have admeasured and laid out unto
John Caldwell on the bounty, a tract
of one hundred and forty seven acres
of land, below the Indian line, on the
waters of Saluda, bounding N.E. on one
young's land, S.E. on Doct^r John Caldwell's
land, S.W. on Mary Criswells land, N.W.
on old survey, and hath such shape
form and Marks as the above Plat represents

Survey^d 5th May 1787
Recorded 31st July 1787



South Carolina } Pursuant to a warrant from
Newberry County } John Thomas Esq. Com^r of locations
Dated 29th April 1787, I have admeasured & laid
out unto John Caldwell on the bounty a tract of 30
acres of land, N.E. side Saluda below the old boundary
on the waters of Saluda, bounding S.W. on Lawrence
Smith's land, N.E. on Doct^r John Caldwell's land, N.W. on Col^l James Mayson's
land, & hath such shape, form & Marks as the above Plat represents,

Survey^d 15th Nov^r 1786
Recorded 31st July 1787



South Carolina } Pursuant to a warrant from John Thomas
Com^r of locaⁿ dated 28th April 1786, I have admeasured & laid
out unto John Caldwell on the Bounty a tract of 23 acres
of land in Newberry County, on the waters of Studlick creek
bounding N.W. on John Porterfield's, S.E. on Nath^l Hoskins land, N.E.
on John Phillips land, & hath such shape & Marks as the above
Plat represents, Survey^d 19th Feb^r 1787
Recorded 31st July 1787

