South Carolina / Pursuant to a warrant from John Thomas Esq.r Com.r of locations, dated 15th Nov.r 1786 I have admeasured and laid out unto John Duncan a tract of Eighty acres of land on the waters of Bush River, and hath such shape and Marks, as the above Plat Represents, Survey.d 18th Nov.r 1786. Recorded 13th Dec.r 1786, by Thos. W. Waters D.s

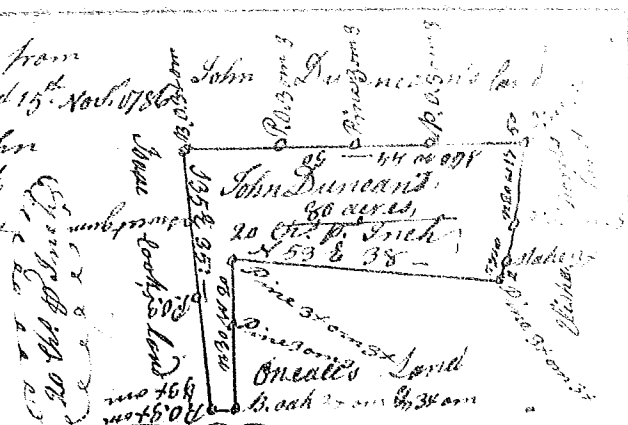

State of S.o Carolina / Pursuant to a warrant from John Thomas Esq.r Com.r of locations, I have admeasured and laid out unto Joshua Palmer 120 acres of land in 96 District, on the S.o side of Broad river, the Cedar Islands and the Islands Near Love's Ford, and hath such shape form & Marks, buttings & boundings as the annexed Plat Represents, Survey.d 30th april 1787 Charles Sims D.s, Recorded 2d May 1787, Del. A. Hughes,

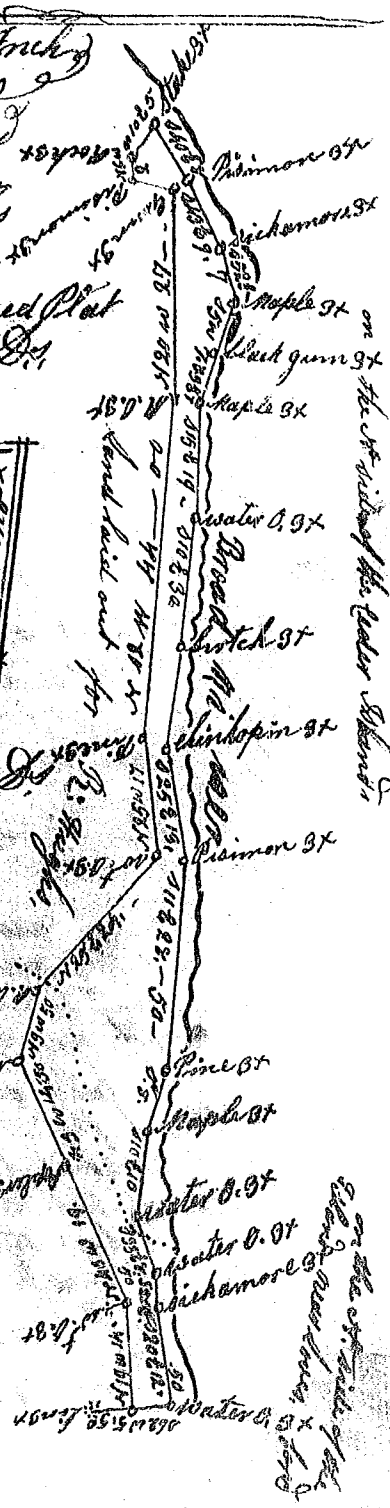

State of South Carolina / Pursuant to a warrant from John Thomas Esq.r Com.r of locations Dated 5th Jan.y 1787 I have admeasured and laid out unto Martin Martin a tract of land in 96 District Laurens County on the waters of little river, and hath such shape and Marks as the above Plat Represents, — Survey.d 9th Jan.y 1787 Jonth. Boone D.s Recorded 21st May 1787 Del. J. Mc.nees