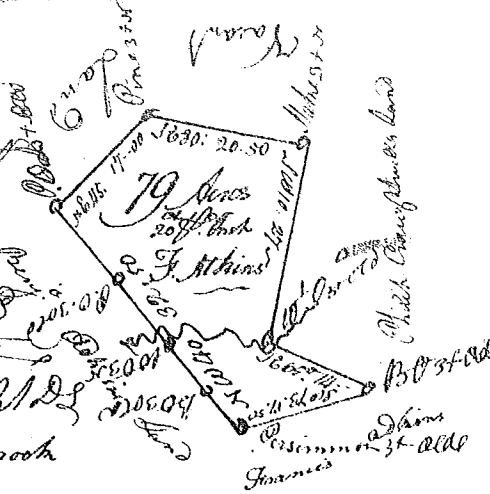



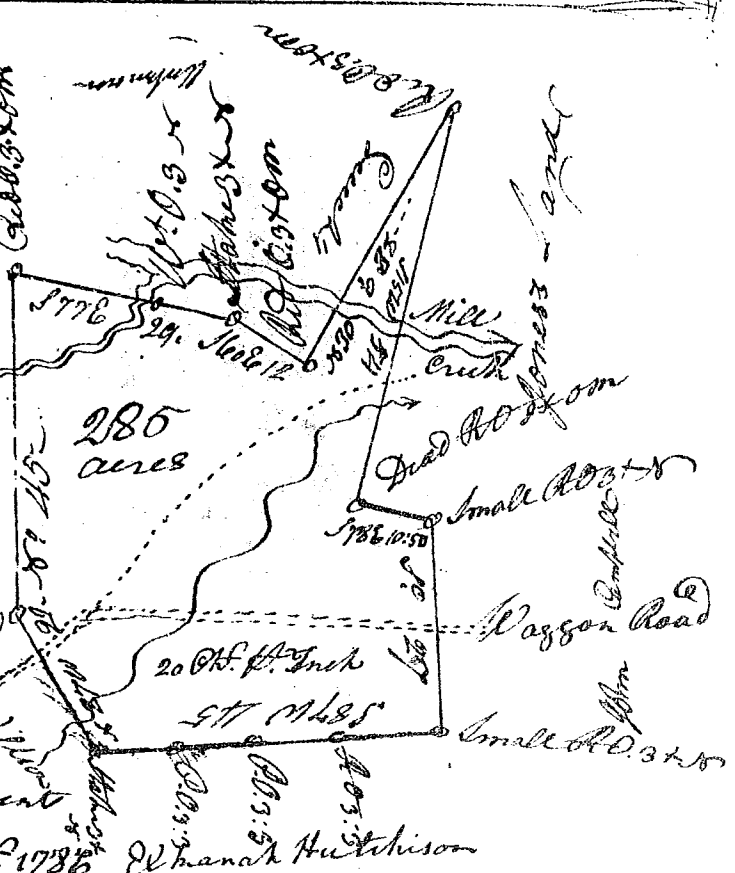
State of S<sup>c</sup> Carolina. Pursuant to a (194)  
 Warrant from John Thomas Esq<sup>r</sup> Dated  
 the 24<sup>th</sup> October 1786. I have admeasured  
 laid out unto Francis Adkins about  
 of Seventy nine acres of land. Situate  
 in 9<sup>th</sup> District on waters of Saluda River  
 and hath such shape marks Buttings and  
 Boundings as the above plat Represents  
 Surveyed the 29<sup>th</sup> Oct. 1786  
 Recorded the 6<sup>th</sup> April 1787 Ed. M<sup>r</sup>. Broock



State of S<sup>c</sup> Carolina. Pursuant to a warrant from  
 John Thomas Esq<sup>r</sup> Dated the 5<sup>th</sup> Jan<sup>y</sup> 1787. I have admeasured  
 laid out unto James Garner a tract  
 of Twelve & a half Acres of land. Situate in 9<sup>th</sup>  
 District on waters of Bush River: & hath such  
 shape of marks Buttings & Boundings as the Plat  
 Represents  
 Surveyed the 17<sup>th</sup> Feb<sup>y</sup> 1787  
 Recorded 6. April 1787 Ed. M<sup>r</sup>. Broock



S<sup>c</sup> Carolina  
 Pursuant to a warrant  
 from John Thomas Esq<sup>r</sup> Es<sup>c</sup>  
 Dated the 20<sup>th</sup> Nov. 1786  
 I have admeasured  
 laid out unto James  
 Clache a tract of two  
 thousand & eighty five  
 Acres of land. Situate  
 in 9<sup>th</sup> District Spartan  
 burgh County on Mill  
 of N<sup>o</sup> Leger River and  
 hath such form marks  
 Buttings and Boundings  
 as the above plat Represent  
 Surveyed the 21<sup>st</sup> Nov. 1786  
 Recorded 14. April 1787



Recorded 14. April 1787  
 Wm. Thomas Esq.