State of So. Carolina

Pursuant to a warrant from John Thomas Esqr. Commr. Location I have admeasured & laid out unto James McMaster a tract of 145 acres of land situate in 96 Dist. on the waters of Campaign Creek & hath such shape & marks buttings & boundings as the above plat represents. Surveyed this 8 Sept. 1786

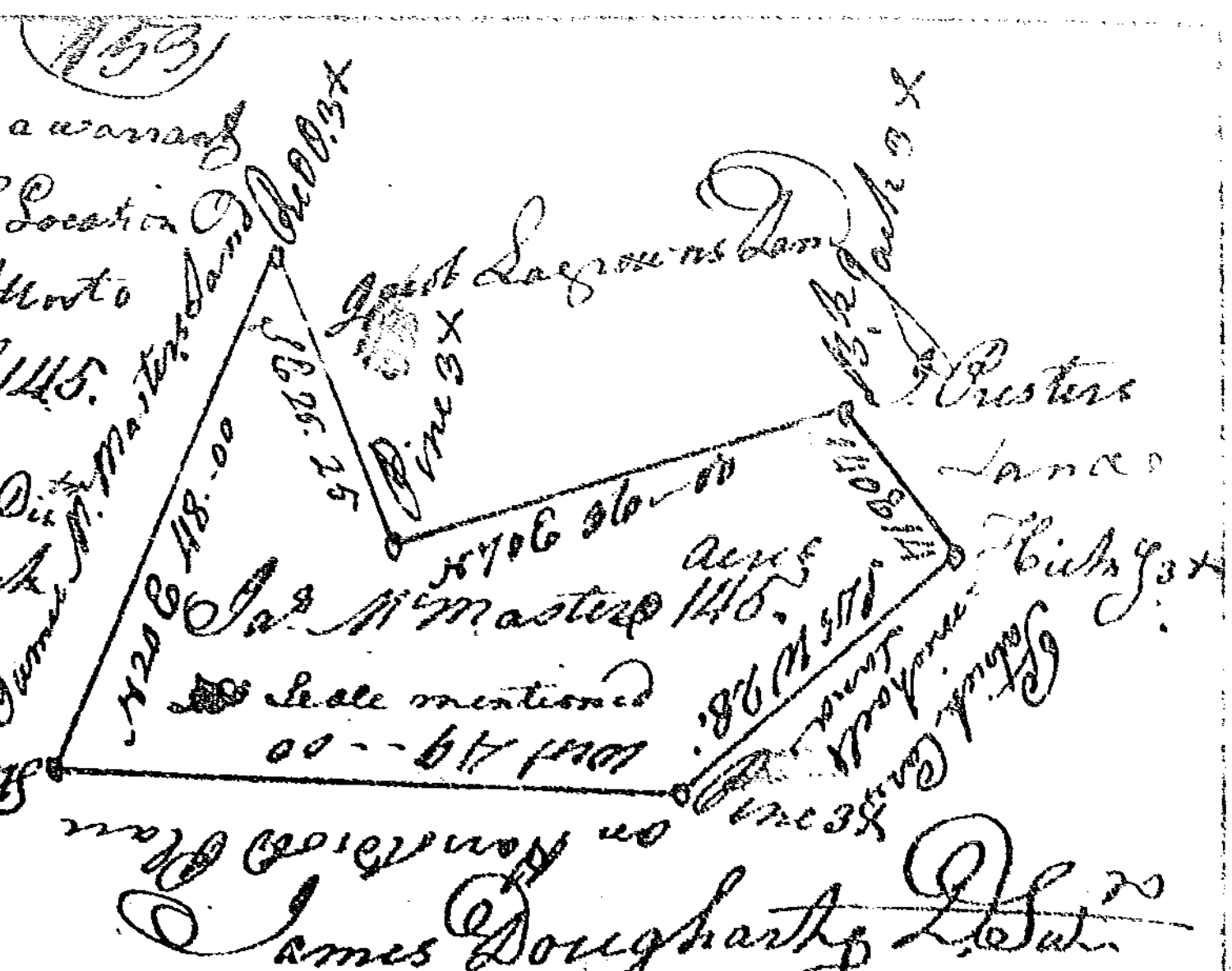

Recorded 24th Jany. 1787

So. Carolina — Pursuant to a warrant from John Thomas Esquire Commr. Locations I have admeasured & laid out unto James McMaster a tract of one hundred acres of land situate in 96 district on the waters of Cannons Creek and hath such shape and marks buttings & boundings as the above plat represents. Surveyed the 2 Novr. 1786



James Dougharty D.Sur.

Recorded the 24 January 1787

So. Carolina Pursuant to a warrant from John Thomas Esqr. C.L. I have admeasured & laid out unto James McMaster a tract of eighty five acres of land situate in 96 District on the waters of Campaign Creek & hath such shape marks buttings and boundings as the above plat represents. Surveyed this 2nd Novr. 1786

James Dougharty D.Sur.

Recorded the 24 Jany. 1787

State of So. Carolina. Pursuant to a warrant from John Thomas Esqr. Commr. of Locations I have admeasured & laid out unto James McMaster a tract of 61 acres of land situate in 96 District on the waters of Cannons Creek & hath such shape, marks, buttings & boundings as the above plat represents. Surveyed the 2nd Novr. 1787

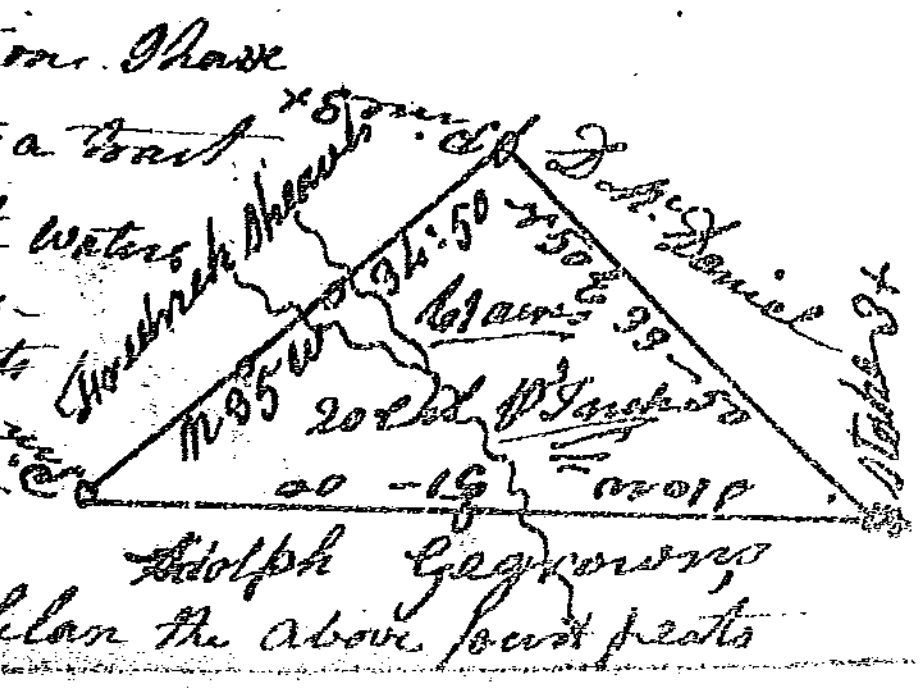

Jas. Dougharty D.Sur.

81 Recorded the 24th January 1787. Dil. McClelan the above four plats