State of S^o Carolina / Pursuant to a warrant from John Thomas Esqr Com^r of locations N^o saluda, I have admeasured and laid out unto Andrew George a tract of 97 acres of land on the waters of Enoree River in Union County, — having such shape, Marks, buttings and boundings as the above Plat Represents, Survey^d 4th Jany 1787,

Robt Hanna D.s.

Recorded 22^d Jany 1787, Del. young George

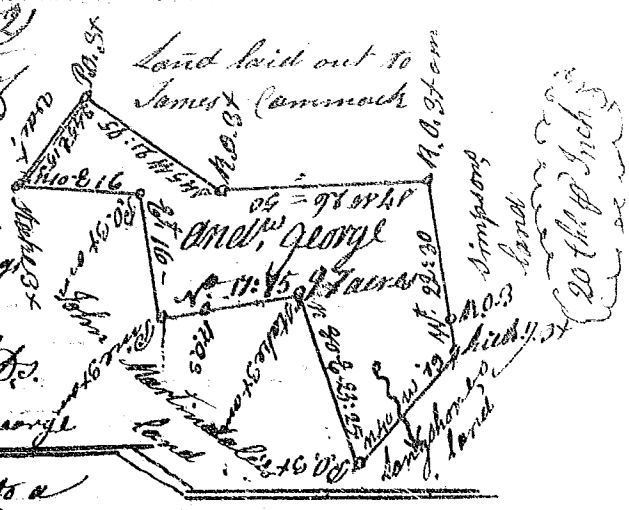

State of S^o Carolina / Pursuant to a warrant from John Thomas Com^r of locations Dated 28th Novr 1786 I have admeasured and laid out unto Robert Mc Nees, a tract of Three hundred & seventy acres of land, on a branch Call. Reed fork waters of little river in Laurens County, bound^d N.E. on Jacob Valk & arch. Mc Williams, S.E. on James Ryon S^o not known W^t on John Rodgers & John Brown, and hath such shape form & Marks as the above Plat Represents.

Survey^d 15th Jany 1786

John Rodgers D.s.

Recorded 22^d Jany 1787, Del. self

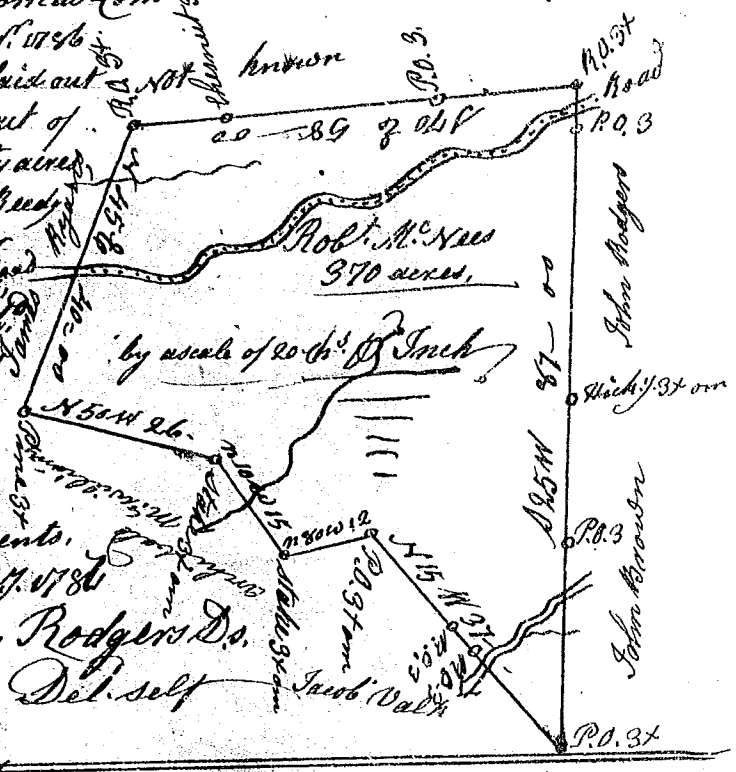

State of S^o Carolina / Pursuant to a warrant from John Thomas Esqr Com^r of locations, I have ad=measured and laid out unto James Mc Masters a tract of 200 acres of land in 96 District on the waters of Coffelo Creek a branch of Saluda river, and hath such shape and Marks as the above Plat Represents,

Survey^d 9th Septr 1786

Jas. D[illegible]

Recorded [illegible] Jany 1787

[illegible] Clelan