South Carolina Pursuant to a warrant from John Thomas Esq.r Comm.d of Locations No. side Saluda River I have admeasured & laid out unto Baylis Earle a Tract of Two Hundred & Twenty five Acres of Land situate in 96 District on the waters of North Pocalate River have such Shape marks buttings & boundings as the above Plat Represents

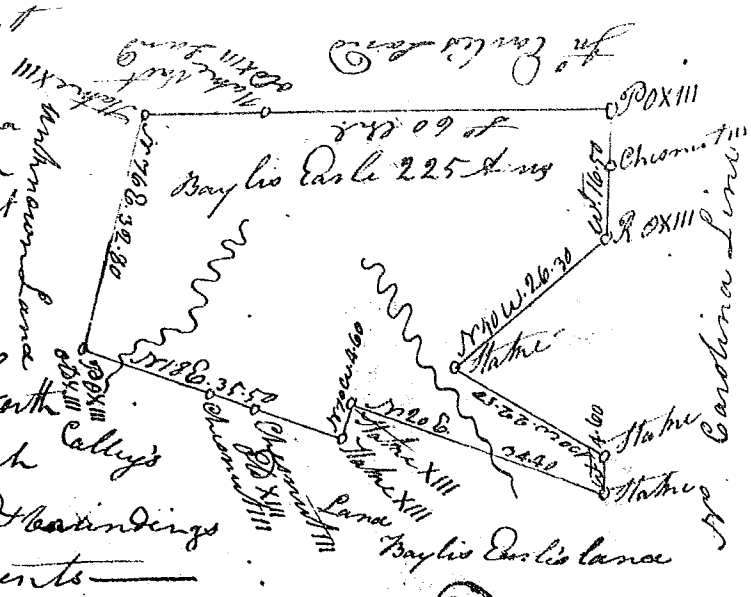


Surveyd the 15th of Dec.r 1786 Robt Prince D.S
Recorded the 6th of Jany 1787 & Deliv.d to whitner

State of South Carolina Pursuant to a warrant from John Thomas Esq.r Comm.d of Locations Dated the 28th of Nov.r 1786. I have admeasured & Laid out unto Baylis Earle a Tract of Seventy Acres of Land, situate in Grunville County on a Branch of Rudy River & Hath such Shape Marks Buttings & boundings as the above Plat Represents Surveyed the 5th of Jany 1787 Recorded the 6th of Jany 1787 Joseph Whitner D.S Deliv.d to whitner




State of S.t Carolina Pursuant to a warrant from John Thomas Com.r of locations, dated 11th July 1786 I have admeasured and laid out unto Absolom Thomson a tract of 232 acres of land in 96 District, above the old boundary on branches of sink hole forke of Tyger river, and hath such shape and Marks as the above Plat Represents.

Surveyd 11th July 1786.
by Jo.s Whitner D.S.
Recorded 6th Jany 1787, Del.d self