State of So. Carolina — Pursuant to a warrant from John Thomas, Esqr. Comr. of locations, I have admeasured and laid out unto Jacob Legrown a tract of 120 acres of land, in 96 District on the waters of Campain Creek, and hath such Shape, Marks, buttings & boundings as the above Plat Represents.

Survey'd. 9th Septr. 1786
by Jas. Dougharty D.S.

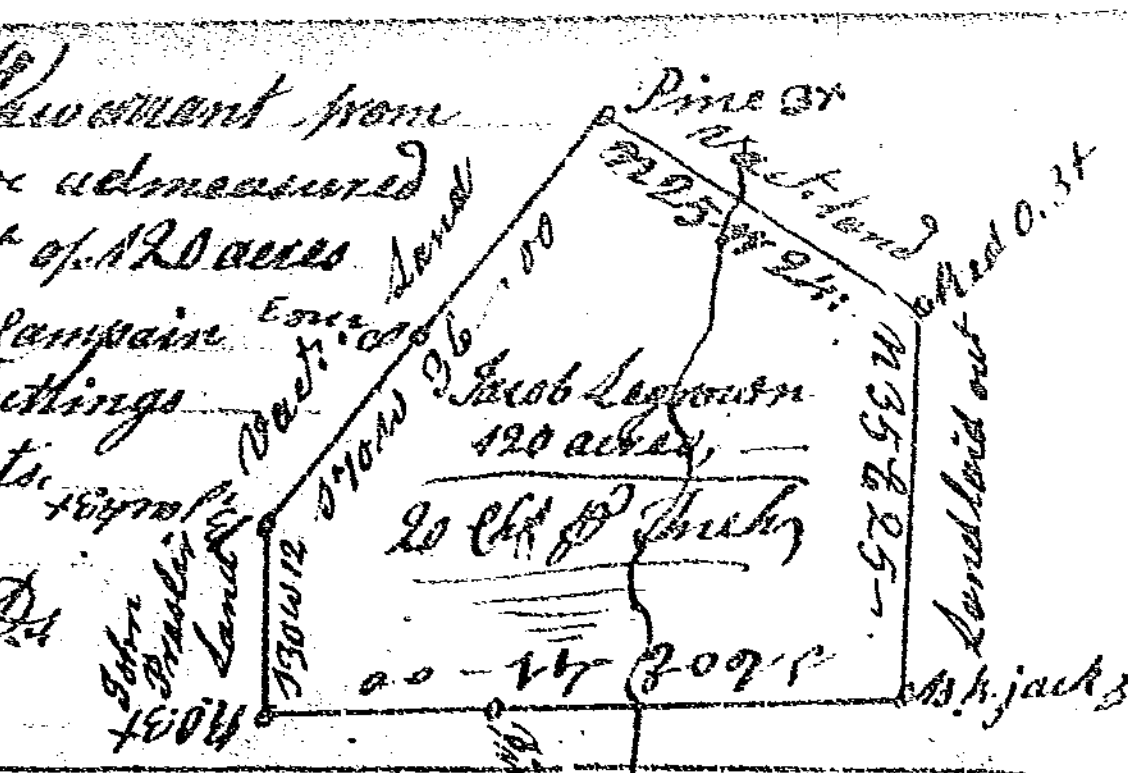

Recorded 2d. Jany. 1787.

State of So. Carolina, Pursuant to a warrant from John Thomas Commissr. of locations, I have admeasured and laid out unto Joseph Caldwell a tract of seventy four acres of land in Ninety six district, on the waters of Indian Creek, and hath such Shape, Marks, buttings & boundings as the above Plat Represents, — Survey'd. 18th. Septr. 1786.
Jas. Dougharty D.S.



Recorded 3d. Jany. 1787.

State of So. Carolina, Pursuant to a warrant from John Thomas Esqr. Commissr. of locations I have admeasured and laid out unto Robt. Brown a tract of fifty three acres of land in 96 District on the waters of Kings Creek, & hath such Shape, Marks, buttings & boundings as the above Plat Represents, Survey'd. 1 Novr. 1786
Jas. Dougharty D.S.



Recorded 3. Jany. 1787.

State of So. Carolina

Pursuant to a warrant to a warrant from John Thomas Esqr. Commisr. of locations in 96, District, No. saluda, dated the 1st. Decr. 1786. I have admeasured & laid out unto John Boys, a tract of one hundred & Thirty acres of land, in Ninety six District on a branch of Pattersons Creek, waters of Indian Creek, of Enoree river Bounded on all sides as above Mentioned, and hath such shape, form and Marks of the above Plat Represents, — Survey'd. 22d. Decr. 1786



John Hunter D.S.

Recorded 4th. Jany. 1787.

Del. Billy Thomas,