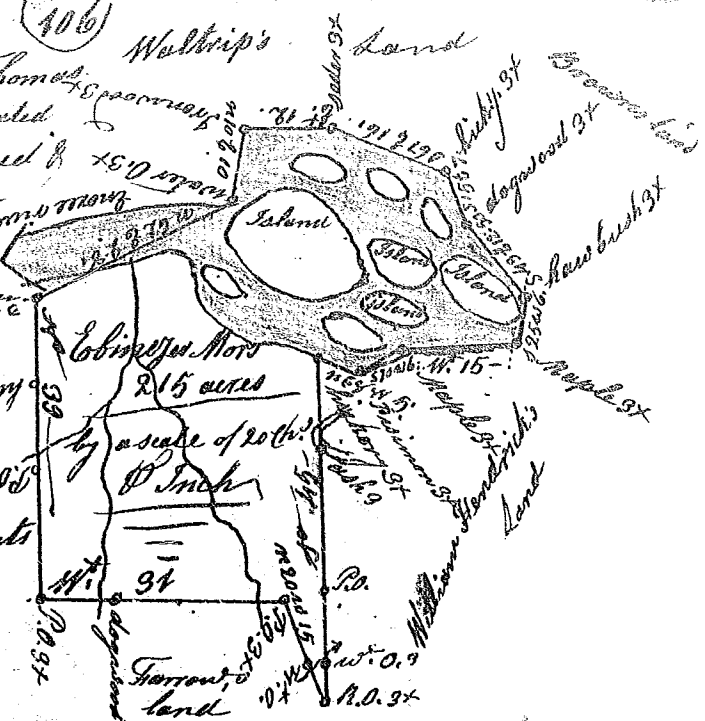



State of South Carolina, 96 District, (106)

Pursuant to a warrant from John Thomas Esq. Comr. of locations, dated 19th Oct. 1786, I have admeasured & laid out unto Ebenezer Morse a tract of 215 acres of land, on the Sidelmoree river, including the river water and a parcel of Islands, bounded S. by Waltrip's land, W. by Brower's land, N. by William Henricks's land, E. by Ferrand's land, all other sides by vac. land, and hath such shape & marks as the above Plat represents
Survey, 25th Oct. 1786.


Recorded 15th Nov. 1786, Det. self



State of S^c Carolina Pursuant to a warrant from John Thomas Esq. Comr. of locations, dated 16th June 1786, I have admeasured and laid out unto Joseph Wright a tract of 50 acres of land, in 96 District on waters of bush river, and hath such shape, marks, buttings and boundings as the above Plat represents,
Recorded 15th Nov. 1786, Survey, 24th July 1786, Jo. Wright De.




State of South Carolina Pursuant to a warrant from John Thomas Esq. Comr. of locations Dated 16 June 1786. I have admeasured and laid out unto Joseph Wright a tract of 17 acres of land in 96 District on Waters of bush river, and hath such Marks, shape, buttings & Boundings as the above Plat represents, Survey, 24th July 1786.
Recorded 15th Nov. 1786, Det. John Harrison / Jo. Wright De.



State of S^c Carolina, 96 District

Pursuant to a warrant from John Thomas Esq. Comr. of locations dated 28th Sept. 1786, I have admeasured and laid out unto John Williams a tract of 116 acres of land, on both sides of the S^c fork of Sugar river, bounded E. by by Ondell's Couens's land, W. by John Williams's land, N. & S. by by old lines, and hath such shape and marks as



Recorded 17th Nov. 1786 Survey, 20 Oct. 1786, Det. self