N. Latitude 35

State of South Carolina, the 1st of January 1786
By Vertue of a warrant to me directed I have Surveyed for Wade Hampton Esqr. 20480 acres of land on the N.E. side of Elk river, bounded as followeth Vizt. begining on the bank of Elk River aforesaid opposit to sundery Marked trees with the Initials of sundary People's name, and where the Paralel of the 35th degree of north latitude Croses said river thence Et. 1280 Poles to several marked trees, thence So. 2560 [illegible] to several marked trees thence Wt. 1280 Poles to several Marked trees in Elk river aforesaid, and thence up the the same as it Meanders to the first station



Recorded 28 feby 1786 Pr. John Donelson D.S.

State of S Carolina

Pursuant to a warrant from John Thomas Esqr. Commr. of Locations Dated the 10th of March 1786 I have Admeasured & Laid out unto John Tolison a Tract of One Hundred & Thirty seven Acres of Land in Ninety six District on Both sides of Pacolate River & Hath such Shape & Marks as the above Plat Represents
Survey'd the 13th of March 1786
Isaac Cornel D.S.
Recorded the 21st of June 1786

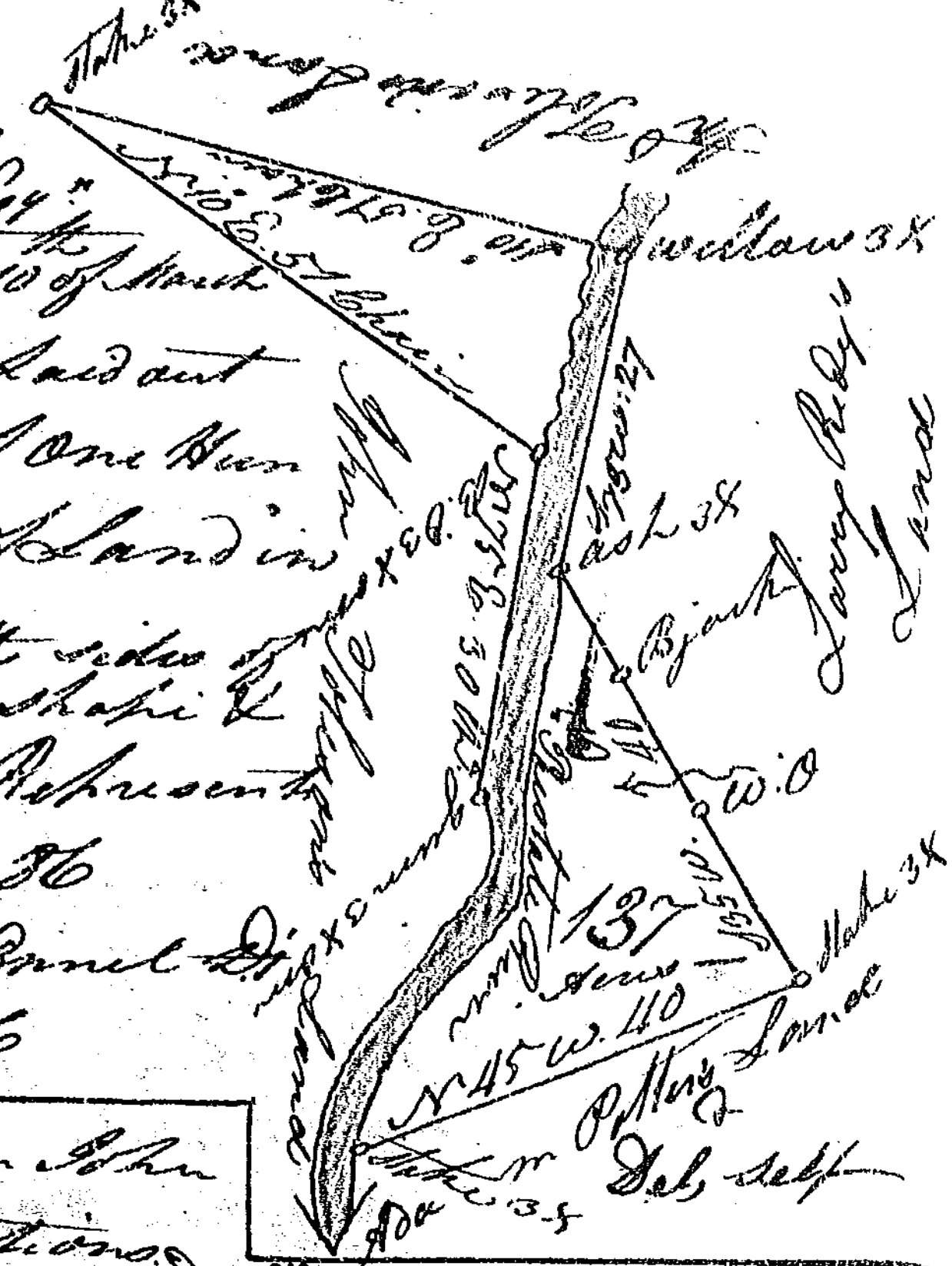

Pursuant to a warrant from John Thomas Esqr. Commr. of Locations in Ninety six District N.E. side Saluda I have admeasured & Laid out unto Arthur Croker a Tract of Two hundred acres of Land situate on the North side of Pacolate bounded to the E by Lawrence Redmon on Vacant & W on Land of Matthew McBee & hath such Shape & marks as the above Plat Represents —
Surveyed the 18th of March 1786
Recorded the 21st of June 1786 Zach. Bullock D.S.