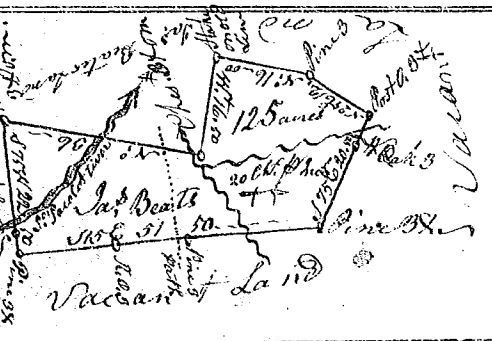


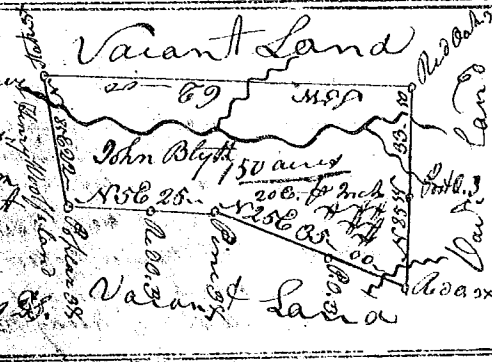
State of S. Carolina Pursuant to a warrant from John Thomas Esq. Commr. of locations dated the 3<sup>rd</sup> day of Oct. 1785. I have admeasured & laid out unto Charles Mullin a tract of one hundred & thirty five acres of land, situate in the 9<sup>th</sup> District above the Old Boundary, on both sides of Clear-creek of S. Tigger River. I hath such shape & marks buttings & Boundings as the above plat represents surveyed the 3<sup>rd</sup> Oct. 1785 by J. Whitmer, D.S. Recorded this 2<sup>nd</sup> Nov. 1785




State of S. Carolina Pursuant to a Warrant from John Thomas Esq. Commr. of locations dated the 19<sup>th</sup> Oct. 1785. I have admeasured & laid out unto Carnes Bates a tract of one hundred & twenty five acres of land situate in 9<sup>th</sup> District above the Old Boundary on both sides of the S. Fork of Cholet River. I hath such shape marks buttings & Boundings as the above plat represents surveyed the 19<sup>th</sup> Oct. 1785. Recorded 3<sup>rd</sup> Nov. 1785 by J. Whitmer, D.S.



State of South Carolina Pursuant to a warrant from John Thomas Esq. Commr. of locations dated the 22<sup>nd</sup> Aug. 1785. I have admeasured & laid out unto John Blythe a tract of one hundred & fifty acres of land situate in 9<sup>th</sup> District on a branch of Saluda River. I hath such shape marks Buttings & Boundings as the above plat represents. Surveyed the 22<sup>nd</sup> Oct. 1785. Recorded this 3<sup>rd</sup> Nov. 1785 by George Salmons, D.S.



State of South Carolina Pursuant to a warrant from John Thomas Esq. Commr. of locations dated 19<sup>th</sup> Aug. 1785. I have admeasured and laid out unto Patrick Mitchell a tract of one hundred and sixty acres, situate in 9<sup>th</sup> District Laurens County, on the branches of Wargum's Creek, below the ancient boundary line, bounded on all sides as above specified and hath such shape and marks as the above plat represents surveyed the 19<sup>th</sup> Oct. 1785. by John Thomas, D.S. Recorded the 4<sup>th</sup> Nov. 1785.



State of South Carolina Pursuant to a warrant from John Thomas Esq. I have admeasured and laid out unto Joseph Hall a tract of one hundred acres of land, on the Northside of Enoree River in Spartanburg County, having such shape, shape buttings & marks and boundings as the above Plat represents, surveyed 23<sup>rd</sup> Sept. 1785. Recorded 4<sup>th</sup> Nov. 1785. by Robt. Hanna, D.S.



State of South Carolina Pursuant to a warrant from John Thomas Esq. Commissioner of locations dated 17<sup>th</sup> Sept. 1785. I have admeasured and laid out unto Joseph Gough a tract of ninety eight acres of land, situate in 9<sup>th</sup> District on a branch of the Checharon of Saluda River and hath such shape, marks, buttings and boundings as the above Plat represents. Surveyed the 19<sup>th</sup> Sept. 1785 by John Young, Jr. D.S. Recorded 4<sup>th</sup> Nov. 1785.

