

State of South Carolina Pursuant to a warrant from John Thomas Esq. Com. of Locations in 96 District Saluda River. I have admeasured & laid out unto Ruben Flanagan a tract of one Hundred acres of land on the 5<sup>th</sup> fork of Duncan's Creek in Laurens County, having such shape marks & boundaries as the annexed plat represents

Surveyed the 5<sup>th</sup> August 1785. by Robert Hanna Esq.  
 Recorded the 25<sup>th</sup> Sept. 1785.




State of South Carolina Pursuant to a warrant from John Thomas Esq. Com. of Locations in 96 District Saluda River. I have admeasured & laid out unto Ruben Flanagan a tract of seventy five acres of land on a small branch of the 5<sup>th</sup> fork of Duncan's creek in Laurens County. Having such shape & marks & boundaries as the annexed plat represents

Surveyed the 5<sup>th</sup> Aug. 1785 Robert Hanna Esq.  
 Recorded the 23<sup>rd</sup> Sept. 1785




State of South Carolina Pursuant to a warrant from John Thomas Esq. Com. of Locations. Dated the 29<sup>th</sup> July 1785. I have admeasured & laid out unto Absalom Carnegy a tract of 100 acres of land. Situate in 96 District on the head branch of the Devils fork of Saluda River. Having such shape marks & boundaries as the annexed plat represents

Surveyed the 29<sup>th</sup> July 1785 by George Salmon Esq.  
 Recorded the 25<sup>th</sup> Sept. 1785




State of South Carolina Pursuant to a warrant from John Thomas Esq. Com. of Locations in 96 District. I have admeasured & laid out unto William Bourland a tract of one hundred & fifty acres of land on a small branch of the 5<sup>th</sup> fork of Duncan's creek in Laurens County. Having such shape marks & boundaries as the annexed plat represents

Surveyed the 4<sup>th</sup> Aug. 1785 by Robert Hanna Esq.  
 Recorded the 24<sup>th</sup> Sept. 1785



State of S. Carolina 96 District the N. of Saluda west of the old boundary Pursuant to a warrant from John Thomas Esq. Com. of Locations Dated the 21<sup>st</sup> August 1785. I have admeasured & laid out unto Joseph Lynn a tract of 200 acres of land. Situate lying and being on Rocky Creek the waters of Enoree River bounded N. by William Hill's land W. by Fells land all other sides vacant having such shape marks & boundaries as the annexed plat represents

Surveyed the 21<sup>st</sup> Aug. 1785 by John Wofford Esq.  
 Recorded the 24<sup>th</sup> Sept. 1785



South Carolina Pursuant to a warrant from John Thomas Esq. Com. of Locations Dated the 8<sup>th</sup> August 1785. I have admeasured and laid out unto John Sadler a tract of one hundred and four acres of land N. of Saluda River on a small branch of the 5<sup>th</sup> fork of Duncan's creek in Laurens County. Having such shape marks & boundaries as the annexed plat represents

Surveyed the 12<sup>th</sup> Sept. 1785 by Robert Flanagan Esq.  
 Recorded the 21<sup>st</sup> Sept. 1785

