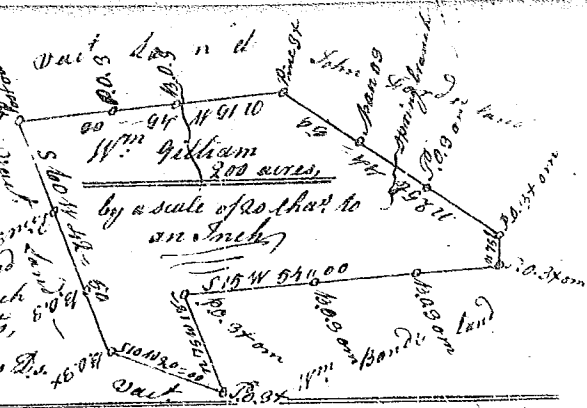


State of South Carolina

Pursuant to a warrant from John Thomas Esq. Commissioner of locations, dated 28 day of April 1785, I have admeasured and laid out unto William Gilliam a tract of land containing two hundred acres situate in 9th District on the branches of Reedy River above the ancient boundary line on W on Wm Bond's land & on John Ford's land and on all other sides by vac. land, and hath such shape and marks as the above Plat represents, Recorded the 19th Sept. 1785, by John Hunter Esq.




State of South Carolina

Pursuant to a warrant from Laurence County John Thomas Esq. Commissioner of locations dated 7th July 1785, I have admeasured and laid out unto Samuel Williams, a tract of two hundred acres of land below the line, bounded N on lands of John Owen Decd. and Sam. Williams & Patrick Coningham W on Wm Boyde so on land not known by both such shape and form & mark as the above Plat represents, Surveyed the 10th July 1785, Recorded 19th Sept. 1785, by John Rodgers Esq. Justice of the Peace




State of South Carolina

Pursuant to a warrant from John Thomas Esq. Commissioner of locations, for the District of Ninety Six N side Saluda River, dated the 22. day of Aug. 1785, I have admeasured and laid out unto Sarah Hunter a tract of two hundred and twenty five acres of land, situate in 9th District below the ancient boundary line, on a branch of Little River, Waters of Saluda River, bounded on all sides by vacant land as above mentioned, and hath such shape and marks as the above Plat represents, Surveyed the 27 Aug. 1785, Recorded the 20 Sept. 1785, Del. Hugh Boyd



State of South Carolina

Pursuant to a warrant from John Thomas Esq. Commissioner of locations for the District of 96 N Saluda River dated the 14th June 1785, I have admeasured and laid out unto Jacob Gray, a tract of thirteen acres and a half of land, situate in 9th District, below the ancient boundary line, on the branches of Little River, waters of Saluda River, bounded on all sides as above mentioned, and hath such shape and marks as the above Plat represents, Surveyed, 18 June 1785, by John Hunter Esq. Del. Hugh Boyd



State of South Carolina

Pursuant to a warrant from John Thomas Commissioner of locations for 96 District N Saluda River, dated 20th June 1785, I have admeasured and laid out unto James Johnston a tract of one hundred and forty four acres of land situate in 9th District, below the ancient boundary line on a branch of Indian Creek waters of Broad River bounded on all sides as are above mentioned and hath such shape and marks as the above Plat represents, Surveyed, 28 Aug. 1785, Recorded 20 Sept. 1785, by John Hunter Esq.



State of South Carolina

Pursuant to a warrant from John Thomas Esq. Commissioner of locations in 96 District N Saluda River dated the 20th June 1785, I have admeasured and laid out unto James Johnston a tract of one hundred and twenty acres of land situate in 9th Dist. below the ancient boundary line, on a branch of Indian Creek called Gilder's fork, waters of Broad River, bounded on all sides as above mentioned, and hath such shape and marks as the above Plat represents, Surveyed, 24 Aug. 1785, Recorded 20 Sept. 1785, by John Hunter Esq.

