



State of S. Carolina 96 District on the West side of the Ancient Boundary Pursuant to a Warrant from John Thomas Esq. Com. of Locations Dated the 7th June 1785. I have admeasured & laid out unto William Wright a tract of land containing One Hundred acres, Situate lying & being on the N. side of Andy River bounded to the South West by James Sedley's land all other sides vacant land, and hath such shape & marks as the annexed plat represents Surveyed this 15th day of June 1785 by Andrew Thomson Esq. Recorded this 8th August 1785




State of South Carolina 96 District on the West side of the Ancient Boundary Pursuant to a Warrant from John Thomas Esq. Dated the 23rd May 1785. I have admeasured & laid out unto Sarah Lucas a tract of One Hundred acres of land situate lying & being on the N. side of the S. fork of Sugar River on a branch of White Cat Creek bounded to the S. by the S. side of the land of an old line S. by Co. Doughty's land the other sides vacant land & hath such shape & marks as the annexed plat represents Surveyed this 31st May 1785 Andrew Thomson Esq. Recorded this 8th Aug. 1785



South Carolina. Pursuant to a Warrant from John Thomas Esq. Dated the 6th day of June 1785, I have admeasured & laid out unto Michael Howard a tract of land containing One Hundred & Ninety acres Situate in 96 District on Waters of Campen Creek Waters of Saluda River. & hath such form & marks, Buttings & Boundings as the annexed plat represents. Surveyed this 15 June 1785. Waters Esq. Recorded this 8th August 1785




South Carolina. Pursuant to a warrant from John Thomas Esq. Dated the first day of June 1785. I have admeasured & laid out unto Abraham Switzer a tract of Eighty six acres of land Situate in 96 District on the Waters of Broad River & hath such shape & marks Buttings & Boundings as the annexed plat represents. Surveyed 4th June 1785 by Waters Esq. Recorded 8th August 1785



South Carolina, Pursuant to a Warrant from John Thomas Esq. dated the 11th day of May 1785, I have admeasured & laid out unto William Clary a tract of One Hundred acres of land. Situate in the District of 96 on the N. side of Saluda River. & hath such shape marks, Buttings & Boundings as the annexed plat represents. Certified the 6th June 1785. Waters Esq. Recorded the 8th August 1785



South Carolina Pursuant to a Warrant from John Thomas Esq. Dated the 18th May 1785. I have admeasured & laid out unto Godfrict Butner a tract of 250 Acres of land on the Waters of Bush River, & hath such shape & marks, Buttings & Boundings as the annexed plat represents. Certified this 15th June 1785. Philips Waters Esq. Recorded this 8th Aug. 1785



South Carolina Pursuant to a Warrant from John Thomas Esq. Dated the 6th day of June 1785. I have admeasured & laid out unto George Lave a tract of One Hundred & forty two acres of land Situate in 96 Dis. on Waters of Cambra Creek of Saluda River & hath such shape marks, Buttings & Boundings as the annexed plat represents Surveyed this 15 June 1785 by Waters Esq. Recorded this 8th August 1785

