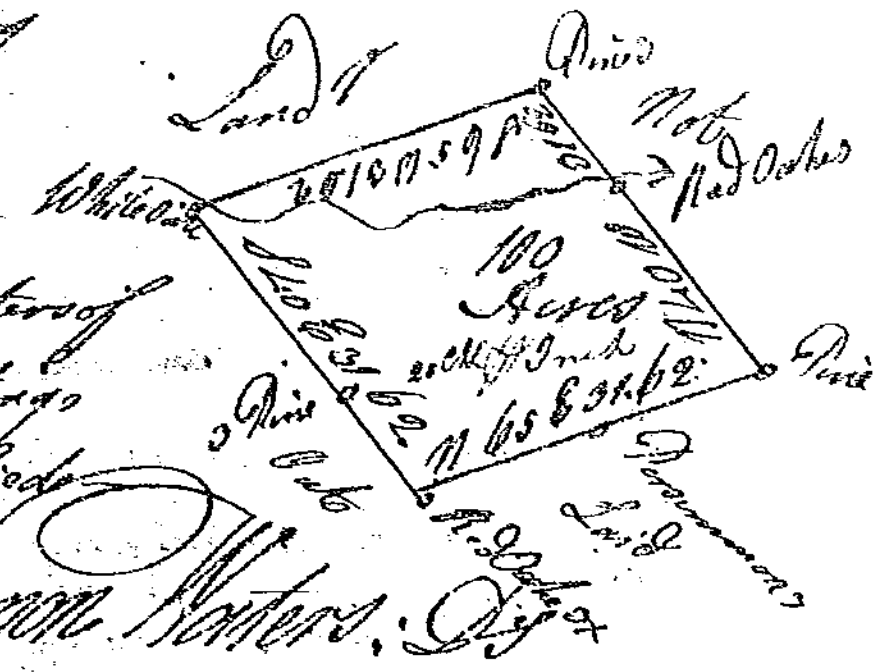

South Carolina Pursuant to A warrant from John Thomas Esqr. Dated July the 22 Day 1785 I Have Admeasured & Laid out unto Nehemiah Norton A Tract of Land Containing One Hundred Acres of Land in Ninety six District On A Branch of Buffelow Creek Waters of Big Saluda River & Hath Such Form & Marks & Butings & Boundings as the Above Plat Represents Ses Certified this 23 Day of July 1785

Recorded this 23 Day of July 1785 Deliv Col. Waters Philemon Waters D.S.

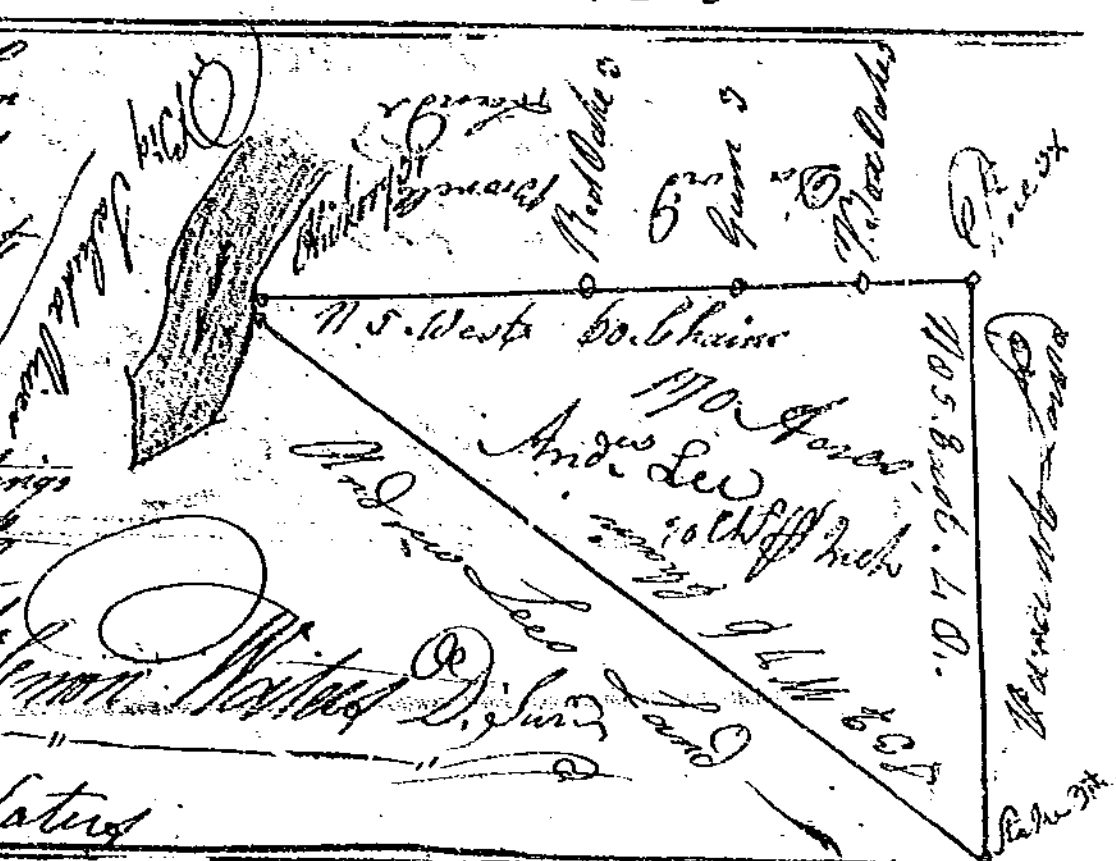

South Carolina Pursuant to A warrant from John Thomas Esqr. Dated 22 Day of July 1785 I Have Admeasured & Laid out unto Andrew Lee A Tract of Land Containing One Hundred & Seventy Acres Situate in Ninety six District On the North Side of Saluda River & Hath Such Form & marks Buttings & Boundings as the as the Above Plat Represents Certified this 23 Day of July 1785 Philemon Waters D.Sur

Recorded this 23 Day of July 1785 Delivd Col. Waters

State of South Carolina — Pursuant to a Warrant from John Thomas Esqr. Comr. of Locations In 96 District No. Saluda I Have admeasured & laid out Unto Jas Campbell a Tract of Two Hundred & Eighty acres of Land on the Branches of Patterson Creek in Newberry County and On both Sides of the 96 Road Bounding N.E. on Land laid out to John Speaks and vacant Land S.W. & N.W. on an Old Survey the Owner Unknown S.W. on Robert Bates Land all other sides on vacant Land, & hath such Shape & marks as the annexd Plat Represents Surveyd this 10th June 1785

Recorded the 22nd July 1785 Robert Hanna D.Sur
Delivd to Jas Campbell

State of South Carolina Pursuant to a Warrant from John Thomas Esqr. Comr. of Locations in 96 District No. Saluda River I have admeasured & laid out unto James Campbell a Tract of 34 Acres of Land On Pattersons Creek in Newberry County & hath such Shape, marks Buttings & Boundings as the annexd Plat Represents. Surveyd the 7th June 1785 Robert Hanna D.Sur

Recorded the 22nd July 1785

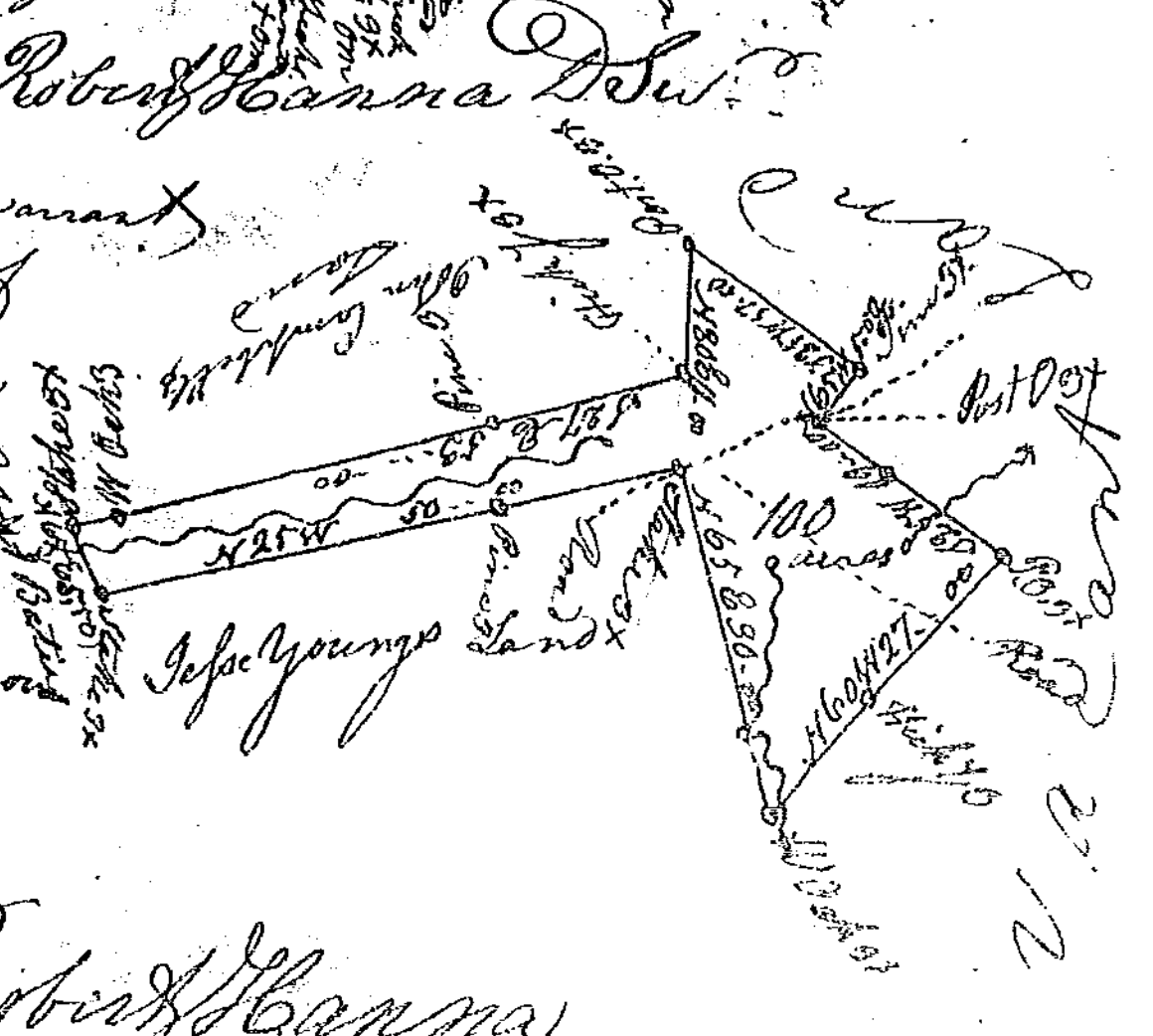

State of South Carolina Pursuant to a warrant to a Warrant from from John Thomas Esqr. Comr. of Locations in 96 District No. Side Saluda. I have Admeasured & laid out unto James Campbell a Tract of 100 Acres of Acres of Land, On a small branch of Pagetts Creek in Union County and hath Such Shape marks buttings & Boundings as the Above Plat Represents. Surveyd the 28th June 1785

Recorded the 22nd July 1785 Robert Hanna
Delivd to James Campbell Both the above Dept Survr