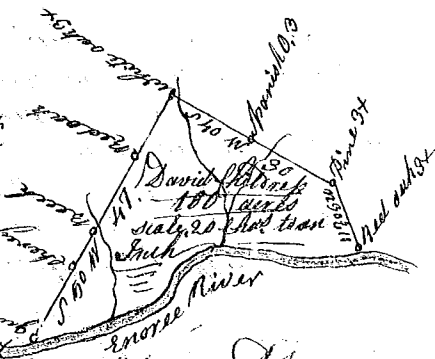


State of S^c Carolina Pursuant to
 a warrant from John Thomas Esq,
 Commissioner of locations dated 19th
 April 1785, I have measured and
 laid out unto James A. Cumber a
 tract of land containing two hundred
 and thirty acres, situate in 6th district on
 branches of Needy River (alt. Kayborns tract
 below the ancient boundary line, bounded
 all round as above specified, and
 hath such shape and marks as the above plat represents, SURVEY, 20. May 1785,
 Recorded the 19th July 1785, — det. Jonathan Wallace, — by Conthⁿ. James Esq.



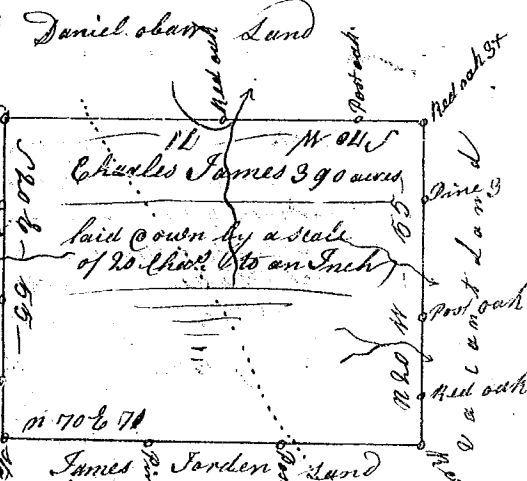
State of S^c Carolina 6th district N^o Saluda

Pursuant to a warrant from John Thomas Esq,
 Commissioner of locations dated 15th June 1785, I have
 admeasured and laid out unto David Childers a tract
 of tract of land containing one hundred acres of land
 situate lying and being on the south side of Enoree
 River, bounded N^o by said River, south by
 William Humphries land, all other sides by vacant
 land, and hath such shape form and marks as
 the above Plat represents, east of the old boundary line
 Recorded 19th July 1785, — Survey, 16 June 1785, by James Wofford Esq.



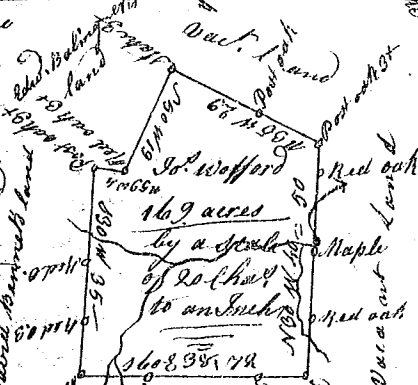
State of S^c Carolina 6th district N^o Saluda, E^o of the old

Pursuant to a warrant from John Thomas Esq,
 Commissioner of locations dated 1st day March 1785,
 I have admeasured and laid out unto Charles James
 a tract of land containing three hundred and
 ninety three acres situate on the branches of Sugar
 Creek, waters of Tygar River, bounded S^o by
 James Jordan's land N^o by Daniel obarrs land,
 all other sides on Vacant Land, and hath
 such shape and marks as the above Plat represents
 SURVEY, 2nd April 1785, by Jas. Wofford Esq,
 Recorded 19th July 1785,



State of S^c Carolina 6th district N^o Saluda, N^o of old boundary line

Pursuant to a warrant from John Thomas Commissioner
 of locations dated the 1st April 1785, I have admeasured and
 laid out unto Joseph wofford a tract of land containing one
 hundred and sixty nine acres, situate on brushy Creek the
 waters of Enoree River, bounded N^o by Daniel Bennetts land
 & W. Kalingers land, on all other sides by Vacant Land
 and hath such shape form and marks as the above plat
 Represents, SURVEY, 15 April 1785 James Wofford Esq,
 Recorded 19 July 1785,



State of S^c Carolina 6th district N^o Saluda east

Pursuant to a warrant from John Thomas Esq
 Commissioner of locations dated 17th day of April 1785,
 I have admeasured and laid out unto Joseph wofford a
 tract of land containing sixty one acres including the river
 water and some small islands, situate on the W^o side of Tygar
 river and crossing it to the bank, bounded S^o by Joseph
 Wofford's land N^o W. by Joel Humphreys land, E^o by David Spruells
 land and John Sheffers land, S^o E^o by John Campbells land, bounded
 all on all sides by old lines, and hath such shape form and marks
 as the above Plat represents, SURVEY, 14 April 1785,
 Recorded 19th July 1785, — by James Wofford Esq.

