State of South Carolina — Pursuant to a Warrant from John Thomas Esqr. Comr. Locations No. side of Saluda. Dated the 27th April 1785 — I Have admeasd. and laid out Unto Rydarus Clarke a Tract of two Hundred & Six acres of Land, Situate in 96 District Below the Old Boundary On the No. side of Pacolet River Bounding N & N W on Jessons So. on Turner Hendrick & E. on Hopping & hath such Shape & marks as the annexd. plat Represents Surveyd. this 19th May 1785

Recorded the 12th July 1785 Jas. Martin D. Sur.

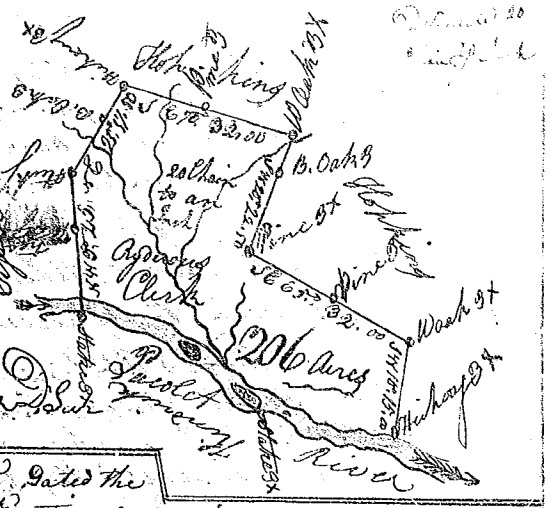

State of South Carolina — Pursuant to a Warrant Dated the 11th June from John Thomas Esqr. Commissioner of Locations No. side of Saluda, I Have admeasured and laid out Unto Laurence House a Tract of Sixty nine acres of Land, in 96 District below the Ancient Boundary on So. side Broad River, Bounding N E on Sd. House, all other sides on Vacant Land & hath such Shape & marks as the annexd. plat Represents

Surveyd. this 16th June 1785 by James Martin D. Sur.

Recorded the 12th July 1785



State of South Carolina — Pursuant to a Warrant from John Thomas Esqr. Commissioner of Locations Dated the 30th May 1785, I have admeasured & laid out Unto John McKee as a Continental Soldier a Tract of two Hundred acres of Land. Situate in 96 District on the head of Beaverdam a branch of fairforest Creek & E. East of the Indian Boundary, Bounded on the So. by John McKees Land East by Ewgus Land N W by Zach. Gibbs Land & all Other sides Vacant. & hath such form & Marks as the Annexd. plat Represents

Surveyd. this 31st day of May 1785 by Jesse Connell D.S. Tory

Recorded the 12th July 1785



State of South Carolina. Pursuant to a warrant from John Thomas Esqr. Comr. of Locations dated the 13th April 1785. I have admeasured & laid out Unto John Little Two Hundred & Eighty nine acres of Land. Situate in 96 District on the branches of Fairforest & E. East of the Indian Boundary Line. Bounded on the No. by John Blassinghams Land So. small part by Pammers Land S E by Widow Littlefields Land and on all Other sides on Vacant Land & hath such Shape and marks as the annexd. plat Represents

Surveyd. the 27th April 1785. by Jesse Connell D.S. Tory

Recorded the 12th July 1785

State of S. Carolina. Pursuant to a Warrant from John Thomas Esqr. Com. Locn. dated the 20th May 1785 I have admeasured & Laid out Unto John McDonald a Tract of one Hundred acres of Land Situate in 96 district on head of mill Creek a Branch of Pacolet River & E. East of the Indian Boundary. Bounded W by Seth Lewis Et. by Adam Potter All Other sides on Vacant Land & hath such Shape and marks as the annexd. plat Represents

Surveyd. the 21st May 1785 by Jesse Connell D.S. Tory

Recorded 12th July 1785