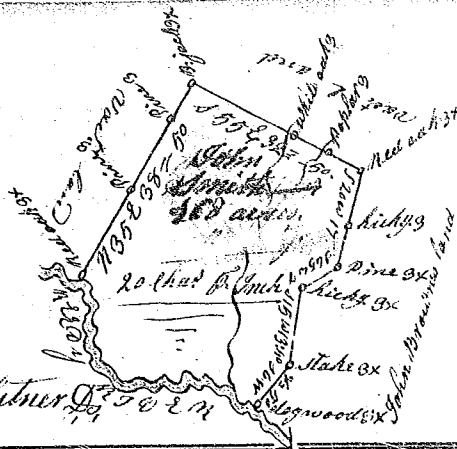


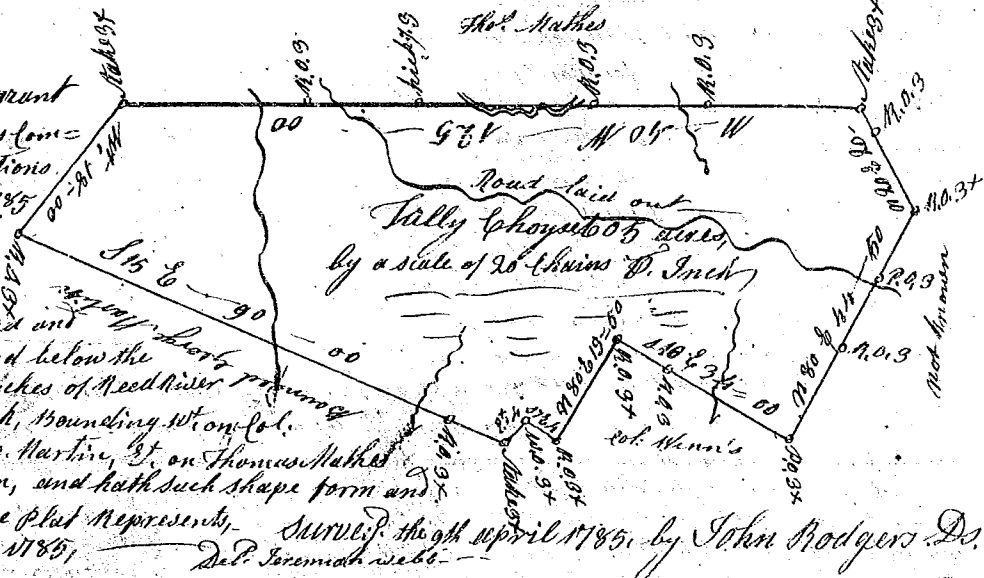
State of South Carolina

Pursuant to a warrant from John Thomas Commissioner of locations, Dated the 30th day of April 1785, I have admeasured and laid out unto John Smith a tract of land containing One hundred acres, on the site in ninety six district North side of Saluda River west of the old boundary, on Needy River, and hath such shape and Marks, Boundings & Boundings as the above Plat represents, Surveyed the 9th May 1785, recorded the 22 June 1785, Joseph Whitner Del. John Smith



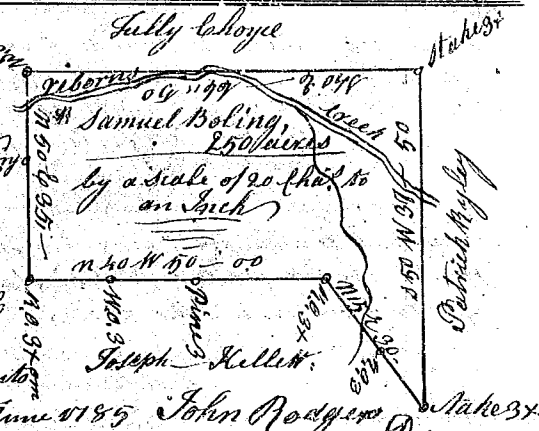
State of S Carolina
Laurance County

Pursuant to a warrant from John Thomas Commissioner of locations, dated 11th March 1785, I have admeasured and laid out unto Tully Choyle a tract of six hundred and five acres of land below the old line, on the branches of Needy River and Neberns Creek, bounding W. on Col. Wintl and George Martin, Et. on Thomas Mathes south not known, and hath such shape form and Marks as the above plat represents. Surveyed the 9th April 1785, by John Rodgers Ds. recorded 22 June 1785, Del. Jeremiah web-



State of South Carolina

Pursuant to a warrant from John Thomas Commissioner of locations, dated the 17th day of June 1785, I have admeasured and laid out unto Samuel Boling a tract of land of Two hundred and fifty acres below the old boundary, on Neberns Creek putting and bounding W. on Tully Choyle, S. N on lands of Tho. Mathes and Patrick Myler & Co on land of Joseph Hallett, and hath such form and Marks as the above Plat represents. recorded the 22 June 1785, Surveyed the 8 June 1785 John Rodgers Ds.



State of S Carolina

Pursuant to a warrant from John Thomas Commissioner of locations, dated the 16th day of April 1785, I have admeasured & laid out unto Joseph Thomson a Tract of Land containing Three Hundred & seven Acre. Situate in 96 District East of the Old Boundary on Davids Branch of the South Fork of the North fork of Sygar River. and hath such shape & Marks as bounding & Boundings as the above plat represents. Surveyed this 22nd day of June 1785, recorded the 23 June 1785, by Wm. Bennett Ds.

