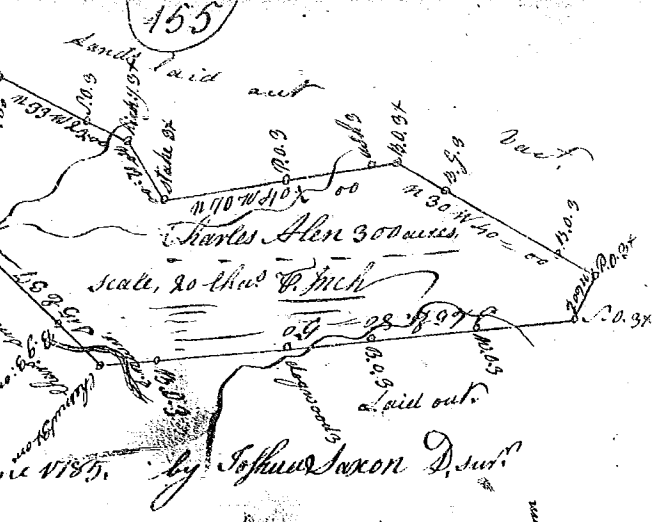
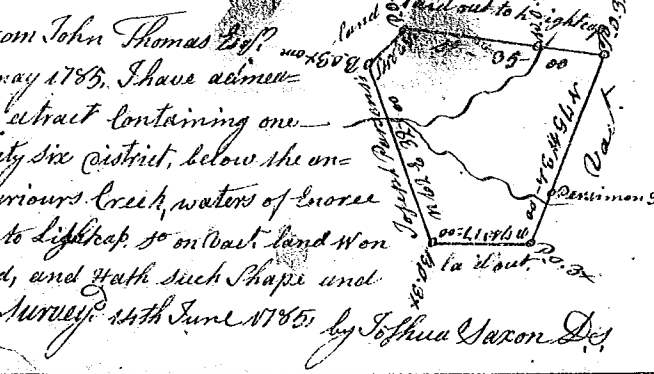


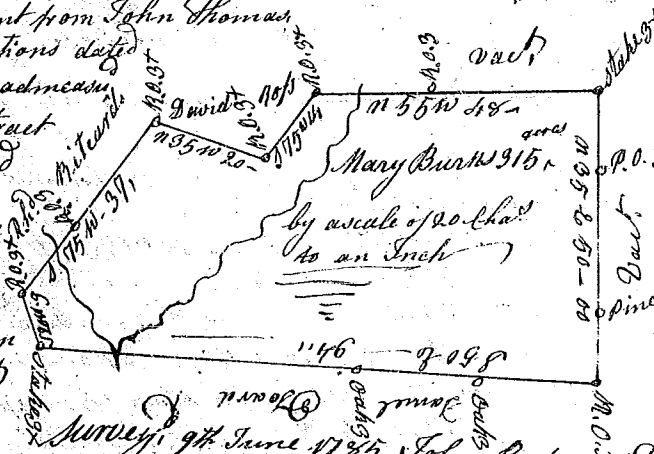
South Carolina Pursuant to a warrant from John Thomas Commissioner of locations, dated 25 May 1785, I have admeasured and laid out unto Charles Allen a tract of land containing three hundred acres situate in 96 district below the ancient boundary line on Little River, bounding S. E. on vacant land SW part on land laid out to part on vac. land NW on land laid out to part on Charles Smith, and hath such shape and marks as the above Plat Represents, — Survey: 15th June 1785, by Joshua Saxon D. Sur.
Recorded 20 June 1785,



South Carolina Pursuant to a warrant from John Thomas Commissioner of locations dated the 28 May 1785, I have admeasured and laid out unto Charles Allen a tract containing one hundred acres of land situate in Ninety six district, below the ancient boundary line on a branch of Warious Creek, waters of Enoree River, bounding East on land laid out to Lightcap, so on vac. land W on land laid out, W on Joseph Parsons land, and hath such shape and marks as the above Plat Represents, — Survey: 14th June 1785, by Joshua Saxon D. S.
Recorded 20 June 1785,



South Carolina Pursuant to a warrant from John Thomas Commissioner of locations dated 18 April 1785, I have admeasured and laid out unto Mary Burns a tract of land containing three hundred and fifteen acres, situate in ninety six district above the old boundary line on a branch of Needy River, call Needy fork, bounding N on land of Daniel Ford, S on land of Michl. Richards W on vac. lands, and hath such shape & marks as the above Plat Represents, — Survey: 9th June 1785, by John Rodgers D. S.
Recorded 20 June 1785,



State of S. Carolina Pursuant to a warrant from John Thomas Commissioner of locations, dated 18th day of April 1785, I have admeasured and laid out unto Mary Burns a tract of land containing 325 acres situate in 96 District above the ancient, on a branch of Needy River call horse creek and the poplar bottom branch, bounded all round as above specified and hath such shape and marks as the above plat Represents, — Survey: 22 April 1785, by John Rodgers D. S.
Recorded the 21st June 1785,

