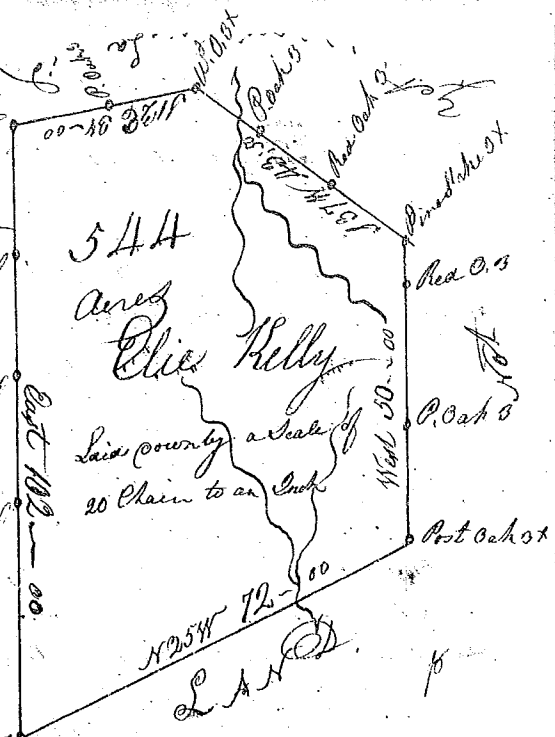


State of South Carolina (123)

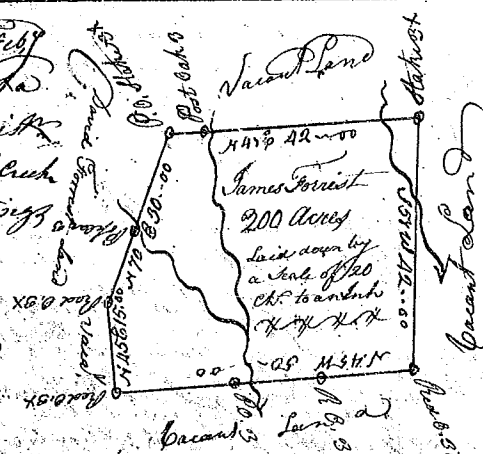
Pursuant to a warrant from John Thomas Esq. Commissioner of Locations Dated the 16th day of March 1785 I have Admeasured & laid out unto Eli Kelley a Tract of Five Hundred and Forty four acres of Land situate in 96 District West of the old Boundary, on both sides of Clear Creek of S. Tyger River & a branch of Snow River & hath such form marks Buttings & Boundings as the annexed plat Represents. Survey^d the 16th day of March 1785

by George Salmon Esq.
Recorded the 18th May 1785



State of S. Carolina Pursuant to a warrant from John Thomas Esq. Com^r Locations Dated the 14th day of Feb^r 1785 I have Admeasured & laid out unto James Forrest a Tract of two Hundred acres of Land situate in 96 District East of the old Boundary on both sides of a branch of Bush Creek of Carolina River, & hath such shape & marks Buttings & Boundings as the annexed plat Represents. Survey^d the 22nd day of Feb^r 1785

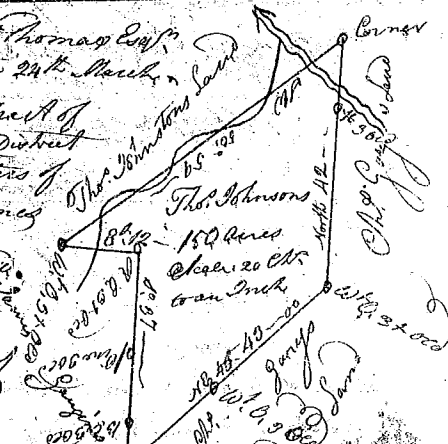
by George Salmon Esq.
Recorded the 18th May 1785



State of S. Carolina Pursuant to a warrant from John Thomas Esq. Com^r Locations for Ninety six District N. Carolina River Dated the 24th March 1785 I have Admeasured & laid out unto Thomas Johnston a Tract of one Hundred & fifty acres of Land situate in Ninety six District N. side of Carolina River below the ancient Boundary on waters of bounded to the East on Ch^r Gary & Co on S. Gary Weston James Gauging N.W. on S. Thomas Johnston & hath such shape and marks as the annexed plat Represents. Survey^d the 23rd April 1785

Recorded the 18th May 1785

J. G. Wright Esq.



State of S. Carolina

Pursuant to a warrant from John Thomas Esq. Com^r Locations in 96 District N. Carolina Dated the 24th March 1785 I have Admeasured & laid out unto Thomas Johnston a Tract of one Hundred & twenty four acres of Land situate in 96 District N. side Carolina River below the ancient Boundary on waters of Bush River & Little River. Bounding N.E. on Thomas & J. Johnston S.E. on J. Johnston N.W. on J. Smith N.W. on Ch^r Jones & Co Downy Lands & hath such shape & marks as the annexed plat Represents. Survey^d the 23rd April 1784

Recorded the 18th May 1785

J. G. Wright Esq.

Deliv^d to Thomas Johnston with the above

