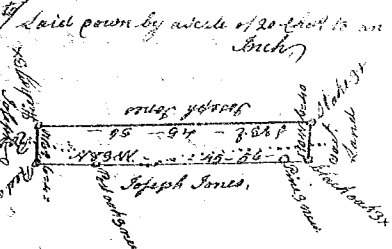
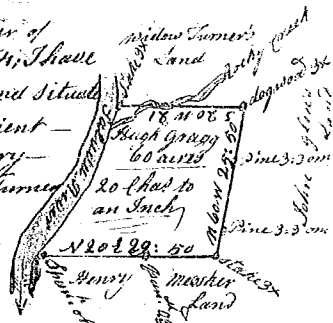


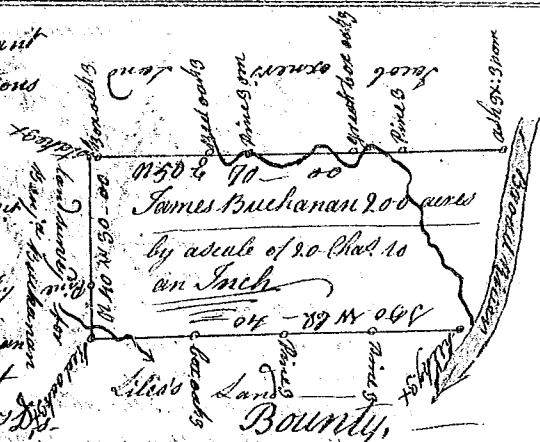
State of South Carolina
 Pursuant to a warrant from John Thomas Esq. Commissioner of Locations dated the 3rd day of February 1785, I have admeasured and laid out unto John Campbell a tract of land containing twenty nine acres, situate in Ninety six district East of the ancient boundary, on John Leach's wagon Road, bounding to the S.E. on land granted to Joseph Thomson N.E. & S.W. to Joseph Jones and on vacant land, hath such shape and Marks as the above Plat Represents, Surveyed the 29th March 1785.
 Recorded the 2^d day of April 1785. W. Benson D^r



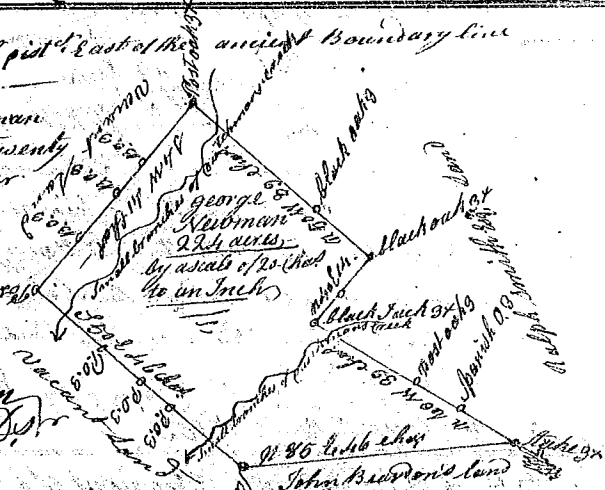
State of South Carolina,
 Pursuant to a warrant from John Thomas Esq. Commissioner of Locations for Ninety six district N^o Saluda River dated the 31st Dec^r 1784, I have admeasured and laid out unto Hugh Gray a tract of Sixty acres of Land situate in Ninety six district on the Sth side of Saluda River, below the ancient boundary, bounded on the South by Saluda River S.E. by Henry Meadler's Land N.E. by John Glen's Land on the N.W. by the widow Turner's Land, hath such shape and Marks as the above Plat Represents.
 Surveyed the 2^d Feb^r 1785 Phil^l Waters D^r
 Recorded 21st day of April 1785.



State of S^o Carolina / Pursuant to a warrant from John Thomas Esq. Commissioner of Locations for Ninety six district N^o Saluda River, dated the 4th day of Jan^r 1785, I have admeasured and laid out unto James Buchanan a tract of two hundred acres of Land, situate in Ninety six district lying on the South side of broad River, below the ancient boundary line, bounded towards the N.E. by broad River on the N.W. by Jacob Coxner's Land S.E. by Liles's Land S.W. by land surveyed for James Buchanan and hath such shape and Marks as the above Plat Represents, Surveyed the 21st Feb^r 1785 Phil^l Waters D^r
 Recorded 22nd April 1785.



State of South Carolina / Pursuant to a warrant from John Thomas Esq. Commissioner of Locations, dated the 2^d July 1785, I have admeasured and laid out unto George Newman a tract of land containing Two hundred and Twenty four acres, lying in the North side of Tigar River and on the small branches of Dutch mill's Creek bounded N.E. on Ralph Smith's Land S. by John Beard's Land, all other sides vacant Land, and hath such shape and Marks as the above Plat Represents, Surveyed the 4th Feb^r 1785.
 Recorded 2^d April 1785, Andrew Thomson D^r
 Del^d M^o Tod



State of South Carolina / Pursuant to a warrant from John Thomas Esq. Commissioner of Locations for Ninety six district N^o side Saluda River, dated the 19th Nov^r 1784, I have admeasured and laid out unto James Grant a tract of one hundred acres of Land, situate in Ninety six district on the North side of Saluda River, below the ancient boundary line, on waters of Truck River, bounded on the N.E. & S.E. by land of Israel Grant, to the N.W. & S.W. part, Joseph Scott & part vacant Land, and hath such shape and Marks as the above Plat Represents, Surveyed the 12th Oct^r 1784, Phil^l Waters D^r
 Recorded the 22nd April 1785.

