

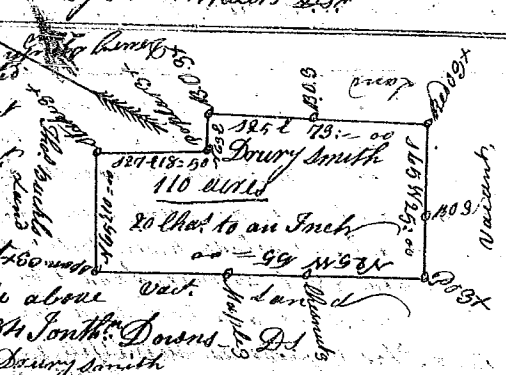
State of South Carolina

Pursuant to a warrant from John Thomas Commissioner of Locations ninety six district N. Saluda River dated 19th Oct 1784, I have admeasured and laid out unto Rubin Morgan a tract of one hundred acres of land, situate in Ninety six district N. of Saluda River below the ancient boundary on waters of said river, bounded N.W. by Littlebanes Land, all other sides by vacant land and hath such shape and marks as the above Plat represents, Survey'd 22. Nov. 1784. Recorded 17th Febr'y 1785.



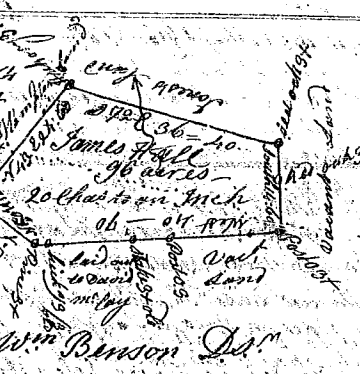
by Phil. Waters D.S.

State of S Carolina Pursuant to a warrant from John Thomas Commissioner of Location, dated the 16th Oct 1784, I have admeasured and laid out unto Drury Smith a tract of land containing one hundred and ten acres in Ninety six dist. in a branch of Crooze labled warnours creek - bounding N.E. on the said Smiths land N.W. on Thomas Truckles land, all other sides on vacant land, and hath such shape and marks as the above Plat represents, Survey'd 23 day Oct 1784 South. Downs Delid. Drury Smith Recorded 17th febr'y 1785.



Delid. Drury Smith

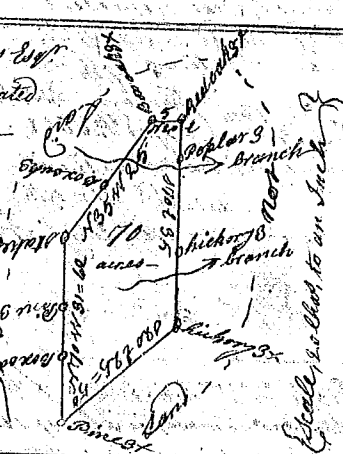
State of South Carolina Pursuant to a warrant from John Thomas Commissioner of Locations dated 25th Dec 1784 I have admeasured and laid out unto James Hall a tract of Ninety six acres of land situate in Ninety six district East of the ancient boundary, on the branches of Elisha Thompsons river down of the middle fork of Tygar River bounding N.W. on land laid out to John Hampton N.E. to Jones, South to David M. Cuy, all other sides on vacant land, and hath such shape and marks as the above Plat represents, Survey'd 6th Jan'y 1785. Recorded 17th febr'y 1785.



Del. J. Hall

Wm. Benson Del.

State of S Carolina Pursuant to a warrant from John Thomas Commissioner of Locations for ninety six district N. Saluda River dated the 19th Oct 1784, I have admeasured and laid out unto Charles Timmon a tract of seventy acres of land situate in Ninety six district N. Saluda River, below the ancient boundary on waters of Cannons Creek, bounded on all sides by vacant land and hath such shape and marks as the annexed Plat represents, Survey'd 23th day Oct 1784 Phil. Waters D.S. Recorded the 17th Febr'y 1785.



Scale, 20 chains to an inch

State of S Carolina Pursuant to a warrant from John Thomas Commissioner of Locations for ninety six district N. side of Saluda River dated 28th Oct 1784, I have admeasured and laid out unto Samuel Hunt a tract of one hundred and eighty acres of land below the ancient boundary on the North side of big Saluda River, bounding S.E. & S.W. on one Puchetts Land & hath such other shape and marks as the annexed Plat represents, Survey'd the 20th Oct 1784 Phil. Waters D.S. Recorded 17th febr'y 1785.



Big Saluda River