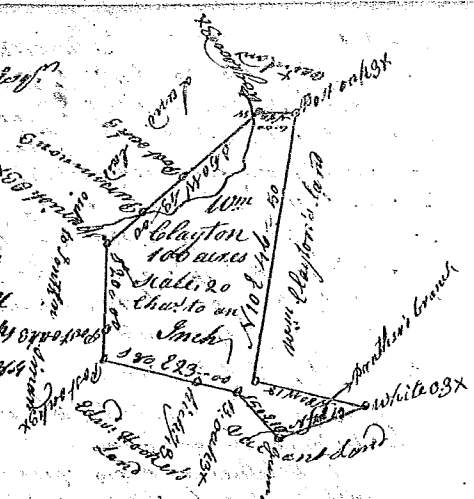



State of South Carolina / (20)

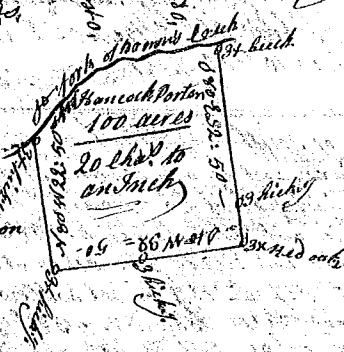
Pursuant to a warrant from John Thomas Esq. Commissioner of Locations in Ninety six district No. Delaware River. I have admeasured and laid out unto William Clayton a tract of Land containing one hundred acres on the branches of Tygar river below the Indian Boundary, Bounded N on land held by said William Clayton, SW on land laid out to Jonathan Dinard, SE on Edward Hooker's land, all other sides on vacant Land, and hath such shape and Marks as the above Plat represents SURVEYED 10th Novr 1784 Recorded 10th febr'y 1785 by Robt. Hanna D.S.




State of South Carolina Pursuant to a warrant from John Thomas Esq. Commissioner of Locations in Ninety six district I have admeasured and laid out unto Hancock Porter a tract of one hundred acres, of Land situate in Ninety six district on Timber Creek bounding NW on John Still's land SE on Rogers land, all other sides on Vacant Land, and hath such shape and Marks as the above Plat represents, SURVEYED 19th Augt. 1784 Recorded 10th febr'y 1785 by Stephens D.S.



State of South Carolina Ninety six District Pursuant to a warrant from John Thomas Esq. officer of Locations, I have admeasured and laid out unto Hancock Porter a tract of one hundred acres of Land situate in Ninety six district on the S. fork of Timber Creek, bounding NW on the said Creek, all other sides on Vacant Land, and hath such shape and Marks as the above Plat represents SURVEYED 10th Augt. 1784 Recorded 10th febr'y 1785 by D. Hopkins D.S.



State of Carolina Pursuant to a warrant from John Thomas Esq. dated 29th day Oct. I have admeasured and laid out unto Agnes Hunter a tract of three hundred and seven acres of Land, situate in Ninety six district on waters of Little River No. side Saluda River bounding N on unknown Lines SE on Michael Wilson's SW on Anthony Griffin and Henderson's lines, SW on W. Kussel's line on all sides, and hath such shape and Marks as the above Plat represents, SURVEYED 10th Novr 1784 Recorded 10th febr'y 1785 by John Martin D.S.



State of Carolina Pursuant to a warrant from John Thomas Commissioner of Locations, I have admeasured and laid out unto Agnes Hunter Esq. a tract of two hundred and fifty three acres of Land, situate in Ninety six district, below the ancient boundary on Bush River No. of Saluda bounding SE on Blains lines, W on Thad gurry's lines, NE on John Johnston's lines, NE on Heels lines, SW on James Debrumple's lines bounded on all sides, and hath such shape and Marks as the above Plat represents, SURVEYED 9th Novr 1784 by John Martin D.S. Recorded 10th febr'y 1785

