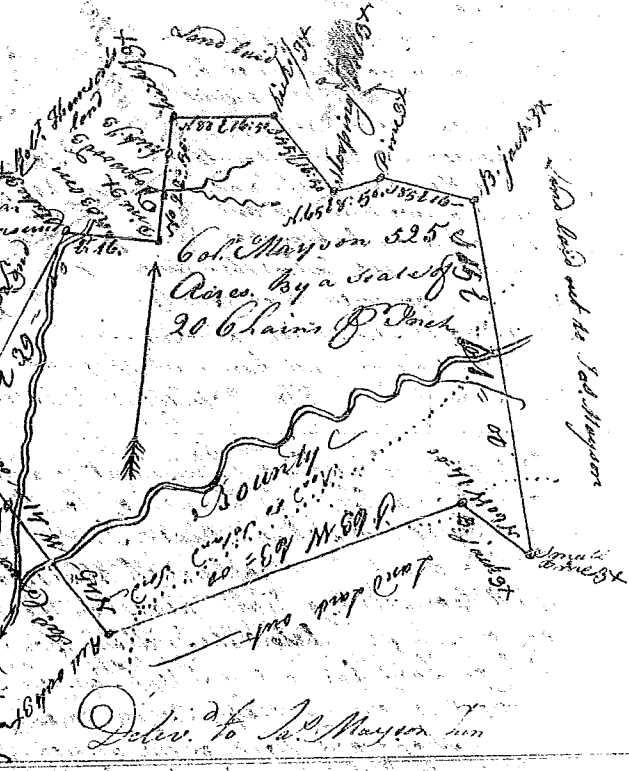


State of Carolina

Pursuant to a Warrant, from John Thomas Esq. Commissioner of Locations in Ninety Six District, N. Carolina River, bearing dated the 5th Jan'y 1785. I have measured & laid out unto Lieut. Col. James Mayson a tract of land containing five hundred and twenty five Acres, on a small branch of Sandy River known by the name of Creswell's Creek East of the Indian Boundary, bounding N. & on the East by the land of the said James Mayson & William Henry, and on the West by the land of the said James Mayson & William Henry, and on the South by the land of the said James Mayson & William Henry, and hath such shape & marks as the above plat represents.

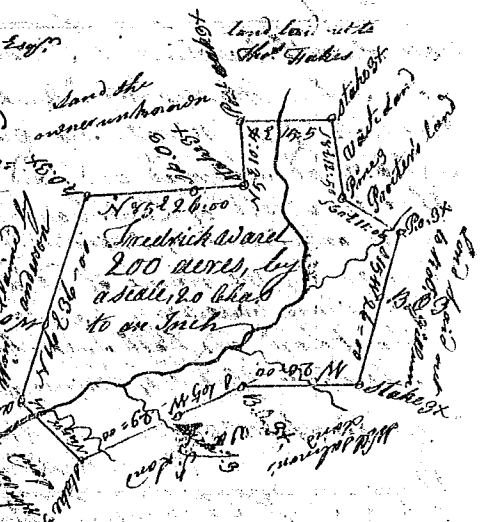
I surveyed this 24 Jan'y 1785
 Recorded 7th Febr'y 1785
 Robert Hannah
 Deliver to J. P. Mayson Junr



State of South Carolina

Pursuant to a warrant from John Thomas Esq. Commissioner, of Locations in Ninety Six District the Saluda River called the 30th Sept'r 1784, I measured and laid out unto Frederick Ward, a tract of two hundred acres of land on Smiths Creek a branch of Saluda River, below the Indian Boundary, and hath such shape, marks & boundaries, as the annexed Plat represents.

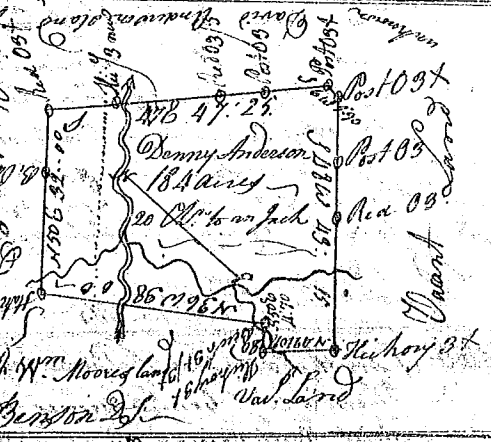
Surveyed 27 Jun'y 1785, by Robert Hannah Esq.
 Recorded 7 Febr'y 1785
 Deliver to J. P. Mayson Junr



State of North Carolina

Pursuant to a warrant from John Thomas Esq. Commissioner of Locations dated the 19th day of September 1784, I have measured & laid out unto Denny Anderson a tract of 180 Acres of land situate in 96 District East of the Ancient Boundary, on a small branch of the Tyger River bounding to the N. & E. David Anderson's & Co's land Unknown N. to Wm. Moore's, & all other sides on vacant Land, and hath such shape and marks as the Annexed Plat represents. Survey the 13th Oct. 1784.

Recorded the 7th Febr'y 1785
 Deliver to Denny Anderson & Wm. Moore's



State of South Carolina

Pursuant to a warrant from John Thomas Esq. Commissioner of Locations, I have measured and laid out unto James Thomson a tract of two hundred and one acres of land, situate in Ninety Six District on Little Creek branch, a branch of the Sandy River, and hath such shape and marks as the above plat represents. Surveyed 10 Nov'r 1784.

Recorded 8 February 1785
 Deliver to J. P. Thomson

