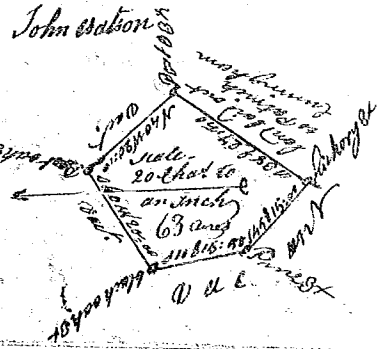


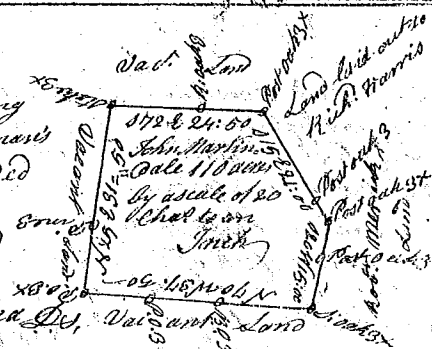
State of South Carolina Pursuant to a warrant from John Thomas Esq. Commissioner of Locations in Ninety Six District No. Saluda River, I have admeasured and laid out unto John Watson a tract of Land containing sixty three acres on a branch of Enoree River below the Indian boundary, bounding S & E on land laid out to Patrick Cunningham, all other sides on Vacant Land, and hath such shape and Marks as the above Plat represents, Surveyed 17 Decr 1784, Recorded 31 Jan'y. 1785, Robt. Hanna D.S.



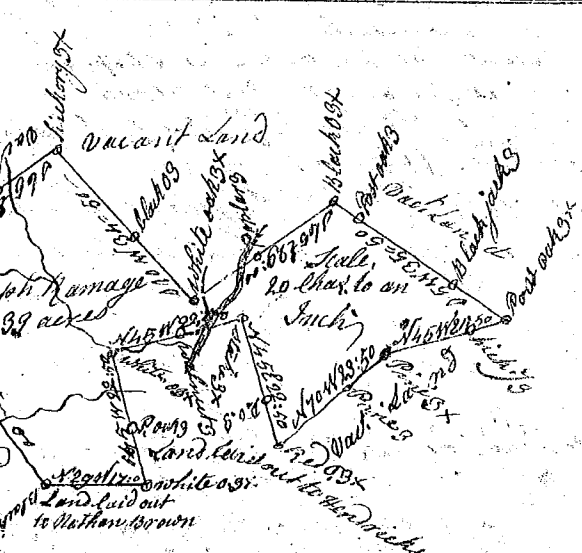
State of South Carolina Pursuant to a warrant from John Thomas Esq. Commissioner of Locations in Ninety Six District No. Saluda River, I have admeasured and laid out unto Archelaus Hendry a tract of Land containing one hundred and sixty acres on a small branch of Henderson's Creek of Enoree River, below the Indian boundary, bounded NW on Thomas Lamb's Land & Vacant Land SE on Lucius Longshore Land & Henry Edington's Land, all other sides on Vacant Land, and hath such shape and Marks as the annexed Plat represents, Surveyed the 28 Oct'r 1784, by Robt. Hanna D.S., Recorded 18 Febr'y. 1785.



State of South Carolina Pursuant to a warrant from John Thomas Esq. Commissioner of Locations in Ninety Six District No. Saluda River, I have admeasured and laid out unto John Martindal a tract of Land containing one hundred and ten acres on a small branch of Henderson's Creek of Enoree River below the Indian boundary, bounded SE on land laid out to Richd. Harris's Land and NE by Robert Merick, all other sides on Vacant Land, and hath such shape and Marks as the above Plat represents, Surveyed the 4 Oct'r 1784, by Robt. Hanna D.S., Recorded 1 Feb'y. 1785.



State of South Carolina Pursuant to a warrant from John Thomas Esq. Commissioner of Locations in Ninety Six District No. Saluda River, I have admeasured and laid out unto Joseph Barnage a tract of Land containing two hundred and thirty nine acres on Hendricks' Creek, below the Indian Boundary, bounding SW & W & N on Land laid out to William Hendricks & N on Land laid out to Nathan Brown, all other sides on Vacant Land, and hath such shape and Marks as the annexed Plat represents, Surveyed 28 Oct'r 1784, Robt. Hanna D.S., Recorded the 18 Febr'y. 1785.



State of South Carolina Pursuant to a warrant from John Thomas Esq. Commissioner of Locations in Ninety Six District No. Saluda River, I have admeasured and laid out unto Thomas Byflet a tract of Land containing one hundred and fifty five acres on the North Side Enoree River below the Indian Boundary, on the NE on William's young's Land and hath such shape and Marks as the annexed Plat represents, Surveyed 22 Oct'r 1784, Recorded 2 Febr'y. 1785, Robt. Hanna D.S.

