State of South Carolina

Pursuant to a warrant from John Thomas Commissioner of Locations Dated the 3d day Decr 1785, I have admeasured and laid out unto Robert Goodwin a tract of Land Containing Two hundred acres situate in Ninety six District East of the old Boundary on the south side of Enoree River Bounding NWly on Sd River all other sides on Lands laid out on land laid out for Benja Kivil, and hath such shape and Marks as the above Plat Represents —

Recorded the 24th Janu.y 1785

Del. Jesse goodwin




Surveyd the 10 day Decr 1784 by George Sabmon Ds.

State of South Carolina, Pursuant from John Thomas Esqr Commissioner of Locations in 96 District No Saluda River I have admeasured and laid out unto John McDavid a tract of Land Containing one Hundred and fifty acres on a Small Branch of Duncan's Creek below the Indian Boundary, Bounded NW on a Bounty Survey SE on land laid out to Benjamin Killgore and John McDavid's land, all other sides on Vacant Land, and hath such ~~other~~ shape and marks as the above Plat Represents

Surveyed the 5th day of January 1785, Robt. Hanna Ds.

Recorded the 24th January 1785.




State of South Carolina,

Pursuant to a warrant from John Thomas Esqr Commissioner of Locations Dated the 15th Jany 1785, I have admeasured and laid out unto Joseph Downs a tract of Land Containing Three hundred acres situate in 96 District on a branch of Reaborn's Creek called the long Branch below the ancient boundary Line, W on ~~said~~ Joseph Downs Land N on land Claimed by the widow Lindly and land laid out, NE on land of Wm Williamson's E by land of S. Williamson's S on land laid out and hath such shape and Marks as the above Plat Represents, Surveyd the 17th Jan.y 1785 By Jonthn Downs Ds.

Recorded 25th Jan.y 1785

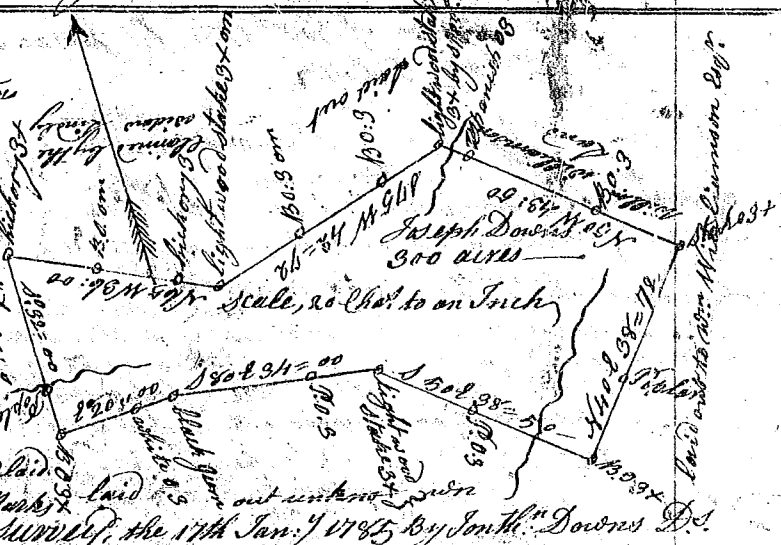


State of South Carolina,

Pursuant to a warrant from John Thomas Esqr Commissioner of Locations Dated the 25th Septr 1784, I have admeasured and laid out unto Charles Smith a tract Containing 300 acres of Land situate in 96 District on Reyborn's Creek of Reedy River below the ancient boundary Line, Bounded on all sides by Vacant Land, and hath such shape and Marks as the annexed Plat Represents

Surveyed the 7th Decr 1784.

Jonthn Downs Ds.

Recorded the 25th Jan.y 1785