

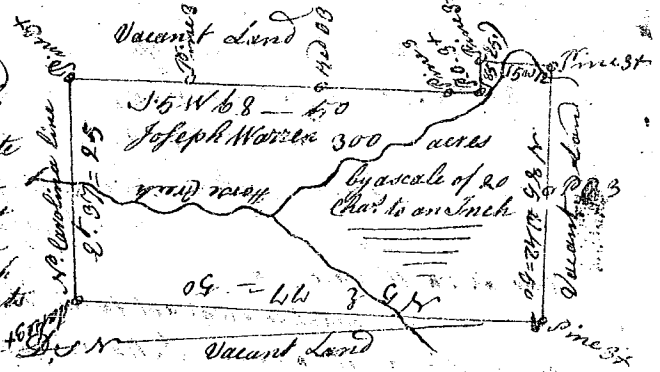
State of South Carolina

Pursuant to a warrant from John Thomas Esq. Commissioner of Locations Dated the 16th day of September 1784 I have admeasured and laid out unto John Wade a tract of Land containing Two hundred acres situate in Ninety Six District East of the old boundary line on both sides of a branch of Buck-Creek of Pacolet River bounding on all sides on vacant Land, and hath such Shape and Marks as the annexed Plat represents. Surveyed the 16th day of Oct. 1784, by George Salmon D.
Recorded 21st Januy 1785



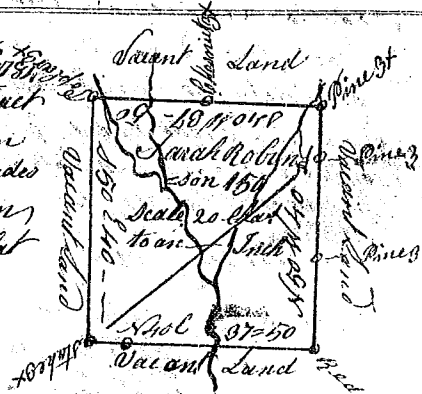
State of South Carolina

Pursuant to a warrant from John Thomas Esq. Commissioner of Locations Dated the 1st day of Sept. 1784 I have admeasured and laid out unto Joseph Warren a tract of Land containing Three hundred acres situate in Ninety Six District on both sides of Horse-Creek of Broad River, East of the old Boundary Line bounding N on the North Carolina line all other sides on Vacant Land, and hath such Shape and Marks as the annexed Plat represents. Surveyed the 18th Oct. 1784, by George Salmon D.
Recorded 21st Januy 1785




State of South Carolina

Pursuant to a warrant from John Thomas Esq. Commissioner of Locations Dated the 27th Sept. 1784 I have admeasured and laid out unto Sarah Robinson a tract of Land containing one hundred and fifty acres situate in Ninety Six District East of the old Boundary line, on both sides of Lintons Branch of Broad River, bounding on all sides on Vacant Land, and hath such Shape and Marks as the annexed Plat represents. Surveyed the 18th Oct. 1784, by George Salmon D.
Recorded the 21 day of Januy 1785



State of South Carolina

Pursuant to a warrant from John Thomas Esq. Commissioner of Locations Dated the 4th day Sept. 1784 I have admeasured and laid out unto Peter Menphrow a tract of Land containing three hundred acres situate in Ninety Six District East of the old Boundary line on a branch of Gilbey's Creek of the waters of Broad River, bounding N & W on Lewis Atkins's Land, all other sides on Vacant Land, and hath such Shape and Marks as the above Plat represents. Surveyed the 16th day of October 1784 by George Salmon D.
Recorded the 21 day of Januy 1785



State of South Carolina

Pursuant to a warrant from John Thomas Esq. Commissioner of Locations Dated the 22nd day Sept. 1784 I have admeasured and laid out unto John Steen a tract of Land containing one hundred and fifty acres, situate in Ninety Six District East of the old Boundary on a branch of Gilbey's Creek of the waters of Broad River bounding on all sides on Vacant Land, and hath such Shape and Marks as the annexed Plat represents. Surveyed the 16th Oct. 1784, by George Salmon D.
Recorded the 21st Januy 1785

