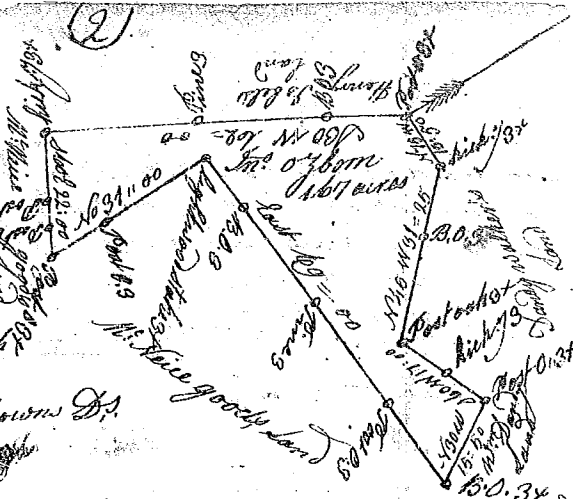


State of South Carolina


Pursuant to a warrant from John Thomas Esq. Commissioner of Locations Dated 7th Dec. 1784. I have admeasured and laid out unto John Ozborn a tract containing one hundred and sixty seven acres of land situate in Ninety Six District on the branches of Little River, bounded S.W. by on Henry Stiles and M. Meice goods land N.E. on Sandy Walker and William Dandy land so on said goods below the ancient boundary line, and hath such shape and marks as the annexed Plat represents Surveyed the 12th Day of Dec. 1784, by John Thos. Downes D.S. Recorded the 19th Janry 1785.

Ed. John Ozborn



Scale, 20 paces to an Inch

State of South Carolina, Pursuant to a Warrant from John Thomas Esq. Commissioner of Locations in 96 District N. Side Saluda, I have admeasured and laid out unto John Brown a tract of land containing Two Hundred acres on a small branch of Dogins Creek Waters of Tygar River, below the Ancient Boundary bounding N.W. on Ashford & Wm. Hills Land S. on John Hardys land N.E. on John Towns, N.W. part on Ashford & part on Vacant land and hath such shape and marks as the annexed Plat represents Surveyed the 15th Dec. 1784. Recorded the 19th Janry 1785. Ed. John Brown



Robert Hanna D.S.

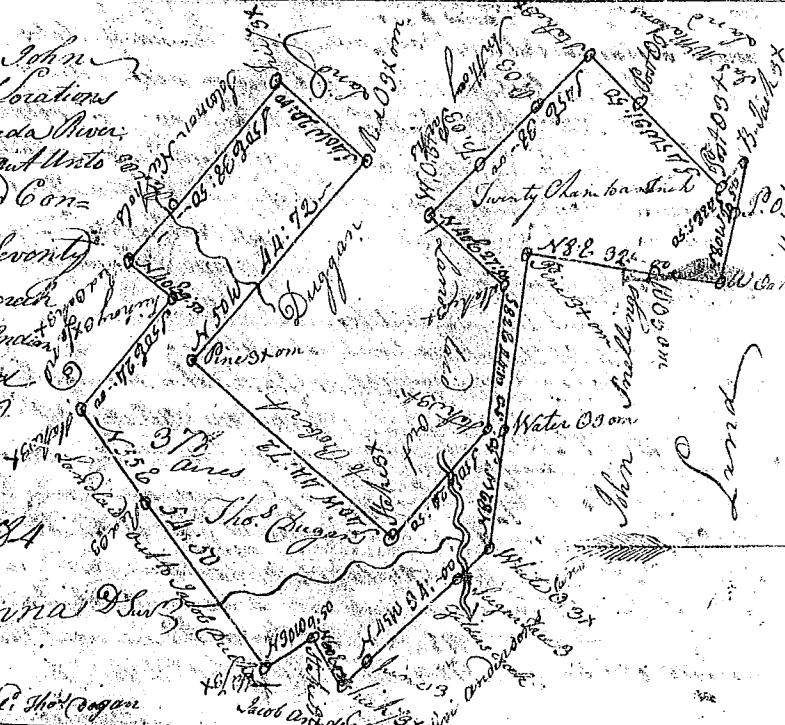
Scale, 20 paces to an Inch

State of South Carolina Pursuant to a warrant from John Thomas Esq. Commissioner of Locations in Ninety Six District N. Side Saluda River I have admeasured and laid out unto Thomas Suggan a tract of land containing Three Hundred and Seventy Eight acres, on a Fork of Indian Creek (called Gilders Creek) below the Indian Boundary, in 96 District, and hath such shape marks and Boundary's as the annexed Plat represents Surveyed the 13th of Dec. 1784

Robert Hanna D.S.

Recorded the 20th Janry 1785

Ed. John Brown



Scale, 20 paces to an Inch

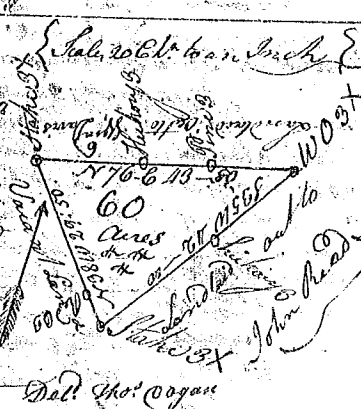
State of South Carolina

Pursuant to a warrant from John Thomas Esq. Commissioner of Locations in Ninety Six District N. Side Saluda River, I have admeasured and laid out unto Thomas Suggan a tract of land containing Sixty Acres, on a small branch of Indian Creek below the Indian Boundary bounded W. on land laid out to William Davis N.W. on Vacant Land and hath such shape and marks as the above Plat represents Surveyed the 11th Dec. 1784

Recorded the 20th Janry 1785

Robert Hanna D.S.

Ed. John Brown



Scale, 20 paces to an Inch