So Carolina Pursuant to a warrant from John Thomas Esqr C.L. in Washington District dated 24th Augt 1793 I have admeasured & laid out unto Robert Middleton a tract of land in said District containing One thousand acres lying on a branch of Saluda River Greenville County & hath such shapes marks buttings & boundings as the above plat represents Surv. the 30th Augt 1793

Thos Lofton Ds

Recorded the 15th Decr 1794

So Carolina pursuant to a warrant from John Thomas Esqr C.L. in Washington District dated the 24th Augt 1793 I have admeasured & laid out unto Robert Middleton a tract of land in said District containing One thousand acres lying on a branch of Saluda River Greenville County & hath such shapes marks buttings & boundings as the above plat represents Surv. the 30th Augt 1793

Recorded 15th Decr 1794 Thos Lofton Ds

So Carolina Pursuant from John Thomas Esqr C.L. in Washington District dated the 24th Augt 1793 I have admeasured & laid out unto Robert Middleton a tract of land in said District containing One thousand acres lying on a branch of Saluda River Greenville County & hath such shape & marks buttings & boundings as the above plat represents Surv. the 30th Augt 1793 Thos Lofton Ds

Recorded the 15 Decr 1794

So Carolina Pursuant to a warrant from John Thomas Esqr C.L. in Washington District dated the 24th Augt 1793 I have admeasured & laid out unto Robert Middleton a tract of land in said District containing One thousand acres lying on a branch of Saluda River Greenville County & hath such shapes marks buttings & boundings as the above plat represents Surv. the 30th Augt 1793

Thos Lofton Ds

Recorded the 15th Decr 1794







177

Thos Lofton Ds Granted

Recorded the 15th Decr 1794